M20

PARTICULARS RESPECTING NUGGETS FOUND IN VICTORIA.

Where and by whom found, &c.	Date when found.	Gross Weight (Troy). lbs.	Gross Weight (Troy). oz.	Gross Weight (Troy). dwt.	Estimated Weight of Pure Gold. oz.	Estimated Weight of Pure Gold. dwt.	Estimated Weight of Pure Gold. gr.	Specific Gravity.	Carats.	Proportion of Gold, Quartz, &c., &c.	Depth from the Surface at which obtained. ft.	Depth from the Surface at which obtained. in.	Section of Strata to the bed-rock. strata.	Section of Strata to the bed-rock. ft.	Section of Strata to the bed-rock. in.	Distance from the nearest Quartz Reef.	Description of Appearance, Size, Associated Minerals, and General Remarks.
238. Found at Yorkshire Flat Wedderburn, Dist. by Robt Edmonds and Thomas Elliot. Information sent by John Reach, Mining Registrar, Wedderburn. 75/12,810.	1875 12th August	—	11	4	11	—	—	—	—	—	9	—	black gravel	—	8	about 2 miles	Water worn and free from Quartz, ironstone and dirt. Found outside some old workings, head of Yankee Gully. Locality known as Yorkshire Flat. Situate about 10 miles N.N.E. from Township of Wedderburn.
239 Found at Yorkshire Flat, Wedderburn Dist., by Robt. Edmonds and Thomas Elliot. Information sent by John Reach, Mining Registrar, Wedderburn 75/12,810.	12th August		1	2	1	5	—	—	—	—	—	—	—	—	—	—	
	.. —		1	3	1	—	—	—	—	—	—	—	—	—	—	—	
240. Found at Old Tom Gully, Hepburn Dist. by a sluicing party. Information sent by Thomas Hale, Mining Registrar, Daylesford. 75/13,605.	25th August	—	23	6	23	6	—	—	24	all gold	5	—	Alluvium	—	9	300 to 400 yards	The nugget is pure gold 2¾ inches long, 2½ and 1½ inches wide and ⅞ thick, the edges are well rounded the underneath is honeycombed. — The Bank (Colonial) paid £92. 1s. for the same.
													Gravel, Clay, Pebbles	2	—		
													Drift sand	2	6		

No case No

PARTICULARS RESPECTING NUGGETS FOUND IN VICTORIA.

Where and by whom found, &c.	Date when found.	Gross Weight (Troy). lbs.	oz.	dwt.	Estimated Weight of Pure Gold. oz	dwt.	gr.	Specific Gravity.	Carats.	Proportion of Gold, Quartz, &c., &c.	Depth from the Surface at which obtained. ft.	in.	Section of Strata to the bed-rock. strata.	ft.	in.	Distance from the nearest Quartz Reef.	Description of Appearance, Size, Associated Minerals, and General Remarks.
No 241. Found at Fryers Creek by George Williams Information sent by Mark Amos, Mining Surveyor. Fryerstown. H75/13886.	1854.	–	16	–	16	–	–	–	–	——	near surface		——			4 or 5 Chains	This nugget was found at the surface embedded in red clay, a small portion of gold projecting; on a surface Hill about 1 mile from Fryerstown on the Elphinstone Road shape of ⊿ and flat.
No 242. 243. Found at Fryers Creek by George Williams. Information sent by Mark Amos, Mining Surveyor, Fryerstown. H75/13,887.	1854.	–	21	10	16	–	–	–	–	Gold. oz. 16 dwts – Quartz. 5. 10	16	–	Sandy Clay Drift Yellow clay Gravel &c.	5 8 2 1 16	– – – –	about 6 chains	Cannot be ascertained.
	1854	–	30	–	25	–	–	–	–	Gold oz 25 Quartz 5	16	–	do. do.	16	–	about 6 chains	Shape of the finger.
No 244. Found at Fryers Creek by The Ballaarat G.M. Coy. Information sent by Mark Amos, Mining Surveyor. Fryerstown H75/13885.	1859	–	65	14	60	–	–	–	–	Gold. oz 60 dwt 0 Quartz 5 17	14 to 16	–	Sandy Clay Drift Yellow clay Gravel &c.	5 8 2 1	– – – –	about 6 chains	This nugget was flat something like the shape of the hand, and in Commissioners Flat Fryerstown "on a slope reef"

PARTICULARS RESPECTING NUGGETS FOUND IN VICTORIA.

Where and by whom found, &c.	Date when found.	Gross Weight (Troy). lbs.	oz.	dwt.	Estimated Weight of Pure Gold. oz	dwt.	gr.	Specific Gravity.	Carats.	Proportion of Gold, Quartz, &c., &c.	Depth from the Surface at which obtained. ft.	in.	Section of Strata to the bed-rock. strata.	ft.	in.	Distance from the nearest Quartz Reef.	Description of Appearance, Size, Associated Minerals, and General Remarks.
No 245. Found at Ballaarat in the Golden Reef G. M. Co.'s claim by one of the Tributors. Information sent by H. Marquand, Manager Golden Reef Co.y 674/16,408. Cast Wrong	1874 22nd Sept.r	—	31	5	30	15	—	—	—	Gold 30 dwts Quartz. 5 Sand & Clay 10	about 200	—	—	—	—	about 1500 ft.	Water worn. Shape of a badly carved leg of mutton.
No 246 Found at Specimen Gully, Jones Creek. Dunolly Div. by Joseph Tyson Bragg and Edward Robinson. Information sent by W. G. Couchman, Mining Surveyor. Dunolly. 375/5388.	1845. 25th March	—	36	—	34	10	—	—	—	—	14	6	Loam Clay Drift Sandy Clay Washdirt Slate bottom	2 3 3 6 6	— — — — —	100 yards Canadian Reef.	Could not ascertain
No 247. Found at Upper Sheepwash in the Sandhurst Div. by — Denney. Information sent by N. G. Stephens, Mining Registrar, Sandhurst. 375/6702.	23 April	1	3	14½	—	—	—	—	—	all Gold	Surface		—			—	The nugget is Clinker like in appearance with small cavities all over it. The outer surface smooth. Red Clay adheres to it in the cavities. Found on the surface, the lake grain having laid it bare. It is about 1 inch thick in some parts and about 3/8 of an inch in others. (Diagram on Schedule) Smaller nuggets have been found in the same locality

PARTICULARS RESPECTING NUGGETS FOUND IN VICTORIA.

Where and by whom found, &c.	Date when found.	Gross Weight (Troy). lbs.	oz.	dwt.	Estimated Weight of Pure Gold. oz	dwt.	gr.	Specific Gravity.	Carats.	Proportion of Gold, Quartz, &c., &c.	Depth from the Surface at which obtained. ft.	in.	Section of Strata to the bed-rock. strata	ft.	in.	Distance from the nearest Quartz Reef.	Description of Appearance, Size, Associated Minerals, and General Remarks.
No 248. Found at Hard Hills ~~Bay~~ Berlin, Inglewood Div. by Thomas Worden and Robert David. Information sent by G. W. Moore, Mining Registrar Inglewood. G.75/8690.	1875. 12th May	about 6	"	"	64	14	~	~	23½	Gold. oz dwt 64 · 14 Quartz. 7 · 6	33	—	The working was through made ground consisting principally of land which covered the summit of a hill and the surface about 4 feet above the water level of Williams Creek. The surrounding country is principally Granite and Quartz. The nugget was found in rough quartz, which weighed 30 lb 14 oz. Reef. Soft granite bottom. No defined lead.			Though the country presents every appearance of being interested by auriferous quartz reefs none have been worked in the neighbourhood.	The nugget was about six inches long four inches wide and from one to two inches in thickness. Solid gold with one piece of waterworn quartz associated with it. The Hard Hills are in a line (nearly N and S.) between Murphys Flat near McIntyres and Langhams Flat, Berlin and that line, some mile in breadth appears to have yielded more nuggets than any part of the surrounding country.
No 249. Found at a blind gully near Ironstone Hill. Sandhurst. Div. Information sent by W. G. Sephens, Mining Registrar Sandhurst. G.75/9912.	about 18th June	5	—	—	—	—	—	—	—	all Gold	1	6	—	—	—	The Druids Co's lease No 2174 on Elliotts Reef Whipstick is the nearest quartz working	Surface irregular. Size 3 in in length 1¼ in. in breadth about ¼ inch in thickness found in red clay.
No 250. Found at Blacksmiths Gully Amherst. Div. by James Brogan. Information sent by Joseph Smith Mining Surveyor Talbot. G.75/10948.	1st July	~	63	5	melted 49	4	~	19	23	12 oz 1 dwt. of ironstone	~	6	Silurian drift			1¼ mile east of Crowden Reef and 1¼ west of Prince of Wales Reef. Prolongations of reefs in both cases.	Called at the London Chartered Bank about noon on the 2nd July. 75 and found that the nugget had been melted down. Is informed that in its original state it was about 11½ inches long and an extreme thickness of about 3 inches, of pear shape or a flattened egg. The mates (John Morgan and Edward Morgan) were with Brogan at the time it was found. The nugget realised — £200 · 9 · 9

No cash

No cash

No cash

PARTICULARS RESPECTING NUGGETS FOUND IN VICTORIA.

Where and by whom found, &c.	Date when found.	Gross Weight (Troy). lbs.	oz.	dwt.	Estimated Weight of Pure Gold. oz	dwt.	gr.	Specific Gravity.	Carats.	Proportion of Gold, Quartz, &c., &c.	Depth from the Surface at which obtained. ft.	in.	Section of Strata to the bed-rock. strata.	ft.	in.	Distance from the nearest Quartz Reef.	Description of Appearance, Size, Associated Minerals, and General Remarks.
No 251. Found in the Amherst Division (name and locality refused) Information sent by Joseph Smith, Mining Surveyor Talbot. 975/10.749.	1875. 9th July	–	25	5	–	–	–	–	–	–	–	–	–	–	–	—	4 inches long. 2½ inches wide (extreme) and 1 inch and 5/8 extreme thickness It is flat on one side and the raised side is something like unto a bunch of grapes or a knotted rope. Sold for £4 to an ounce in its present state. Will be sent to London Chartered Bank, Melbourne on 3rd proximo in its present shape so that a cast can be taken of it in Melbourne
No 252. Found at Clunes by the Lothair Coy. Information ~~sent by James Stevenson Mining~~ and Capt. Obtained at the Union Bank Melbourne. 9.75/10.152. No. 24.	11th July	8	11	4	44	6	4	–	23.2 2/8	–	304	–	–	–	–	Quartz reef near the place where the nugget was found.	
No 253. Found at Crusoe Gully in the Sandhurst Div. by Marks and McKenzie. Information sent by N.G. Stephens, Mining Registrar, Sandhurst. 975/11.074.	13th July	3	10	15	Nearly the gross weight.			–	worth about 83/- per oz.	almost quite clean	3	–	—			Not many yards.	Board Water worn, surface irregular. Red clay and quartz in the cavities. (Diagram on Schedule.)

PARTICULARS RESPECTING NUGGETS FOUND IN VICTORIA.

Where and by whom found, &c.	Date when found.	Gross Weight (Troy). lbs.	oz.	dwt.	Estimated Weight of Pure Gold. oz	dwt.	gr.	Specific Gravity.	Carats.	Proportion of Gold, Quartz, &c., &c.	Depth from the Surface at which obtained. ft.	in.	Section of Strata to the bed-rock. strata.	ft.	in.	Distance from the nearest Quartz Reef.	Description of Appearance, Size, Associated Minerals, and General Remarks.
No 254. Found at Bunnyong in the Board of Advice Co's (Cooperative) alluvial Claim. Information sent by R. M. Harvey. Mining Surveyor Bunnyong. 75/11642. Cast.	1875 21st July	~~59~~ -	59	10	58	5	6	Not ascertained	23¼	Gold. 58·5·6 Quartz 0·5·0 Earthy 0·19·18 Total 59·10·0	1/3		See diagram on Schedule			78 feet S.W. from the Devonshire Quartz Reef about 20 feet from the course of said Reef. Gold has been found in the Quartz 78 feet from the nugget and quartz vein crosses the gutter within 12 feet of nugget.	Greatest length 5 inches Height 3 inches Breadth 2½ inches Very solid with no minerals associated — The nugget has been forwarded by the Manager of National Bank to the Secretary for Mines, as he was not aware that I was prepared to take cast — Shape Pyramidal.
		as brought in to Bank			after cleaning												
		Papers to Mr Hickey 16/11/75.															
No 255. Found at Whiskey head in the Hepburn Div. by Duchey and Jackson Information sent by Thos Hale. Mining Registrar. Daylesford. 75/14439.	3rd Sept.	10 12 130	10	-	106	-	-	—	2380	106 ozs Gold 24 " Quartz	14	-	Alluvial Sand Clay Drift	1 5 6 1	6 - 6	60 yards.	(See Sketch attached to Schedule) obtained in one lump reticulated and protruding through quartz no conglomerate associated with black sand and Ironstone.
No 256. Found at Golden Point, Fryerstown. by John Banner Information sent by Mark Amos Mining Surveyor, Fryerstown. 75/14870.	1852 April.	—	54	-	56	10	-	-	-	Gold 56 10 Quartz 10	Surface		—	—	—	2 r 3 ch.	Shape in a slate reef.

PARTICULARS RESPECTING NUGGETS FOUND IN VICTORIA.

Where and by whom found, &c.	Date when found.	Gross Weight (Troy).			Estimated Weight of Pure Gold.			Specific Gravity.	Carats.	Proportion of Gold, Quartz, &c., &c.	Depth from the Surface at which obtained.		Section of Strata to the bed-rock.			Distance from the nearest Quartz Reef.	Description of Appearance, Size, Associated Minerals, and General Remarks.
		lbs.	oz.	dwt.	oz	dwt.	gr.				ft.	in.	strata.	ft.	in.		
No 254. Found by Sara's Hall G. McCor Claim Amherst Dist. by Richard Allnutt, Mining Manager, on the Sluice boxes. Information sent by Joseph Smith, Mining Registrar, Talbot. 475/14571.	1875 9th Sept.	—	10	4	10	2	—	19¼	23	2 dwts of clay	50	—	Slate and Sandstone	50	—	In the immediate vicinity of the line of the Snowden Reef	2½ inches long - 1½ wide and one inch on the thickest part. The nugget is perforated like a sponge.
No 258 Found by Robert Spinner and his son Robert at Blackwood. Information sent by J. F. Hansen, Mining Registrar Blackwood. 4/9/19.193.	1875. 17th Sept.	—	20	12	18	5	18		22-2	Gold 88-77. Quartz 11-23.	6	6.	Surface Soil	1	6	About 300 feet	Honeycombed about 4 inches in length 2 inches in width and half an inch in depth. I had no opportunity of seeing the Nugget as the same was immediately submitted to the National Bank for direct purchase. The Nugget has not been assayed as it was at once broken up and the usual price for Blackwood Gold (£3.17.6. per ounce) paid for the net weight of the Gold. The finding of the Nugget has been the direct means of Robert Spinner's getting married, and it may be therefore assumed that it will also have the result of increasing the population of the Colony.
													Shingly drifts	4	—		
															—		
													Gravel wash	1.	—		

PARTICULARS RESPECTING NUGGETS FOUND IN VICTORIA.

Where and by whom found, &c.	Date when found.	Gross Weight (Troy).			Estimated Weight of Pure Gold.			Specific Gravity.	Carats.	Proportion of Gold, Quartz, &c., &c.	Depth from the Surface at which obtained.		Section of Strata to the bed-rock.			Distance from the nearest Quartz Reef.	Description of Appearance, Size, Associated Minerals, and General Remarks.
		lbs.	oz.	dwt.	oz	dwt.	gr.				ft.	in.	strata.	ft.	in.		
No 259 Found at Berlin by Peter Apple and Phillips. Information sent by J. W. Moore, Mining Registrar Inglewood.	1875. 4th November	4	6		47	2		No cast	22 7/8	Net Gold 47 oz 2 dwt. Quartz & Dirt 1-4.	12		Alluvial Granite	12 -	- -	None worked in the neighbourhood	Nearly solid piece of gold associated with quartz and cement. Laying on off granite bottom in Cattos paddock Berlin. Very little gold had been discovered in the vicinity.
No 260 Found at Mount Greenock South, in the Union Gold Mining Company. Information sent by Joseph Smith, Mining Registrar, Talbot.	1875. 5th November	~~22~~	22 ~~10~~	10	21	10	-	No cast 19 1/4	23.2 5/5	One ounce	300	-	Basalt overlying Silurian			1/8 Mile West	5 1/2 inches long 1 1/2 inches average width and 3/4 average thickness. Perforated like unto a sponge.
No 261 Found at Wedderburn by Thomas Mackmeikan. Information sent by John Reach, Mining Registrar. Wedderburn.	1875. 21st October		38	8	29	15	-	No cast			8		Brown Mullock	2		One Mile	Found in Frenchmans Gully about 1 mile S.E. from Township - in size about 3 inches long, 1 inch and 1 1/2 broad, 1 inch thick, rough & ragged with a few particles of Quartz mixed with it.
No 262 Found at Wedderburn by John Moody. Information sent by John Reach, Mining Registrar, Wedderburn.	1875. 26th October		9	11				No cast			4		Black Gravel & Clay		9	1/4 Mile	Smooth and solid without a particle of mineral. Found at Boro Flat about 2 miles North of the Township close to old workings.

PARTICULARS RESPECTING NUGGETS FOUND IN VICTORIA.

Where and by whom found, &c.	Date when found.	Gross Weight (Troy).			Estimated Weight of Pure Gold.			Specific Gravity.	Carats.	Proportion of Gold, Quartz, &c., &c.	Depth from the Surface at which obtained.		Section of Strata to the bed-rock.			Distance from the nearest Quartz Reef.	Description of Appearance, Size, Associated Minerals, and General Remarks.
		lbs.	oz.	dwt.	oz	dwt.	gr.				ft.	in.	strata.	ft.	in.		
263 Found at Wedderburn by Stephen Salovitch. Information sent by John Reach, Mining Registrar, Wedderburn. K75/19489	1875 30th Nov & 2nd & 3rd Dec		26	3	–	–	–	–	–	–	13	–	red	–	8	1/2 Mile	Wedged shaped – all the pieces very solid and apparently water worn. Found near old workings at Italian Point and about 1 1/2 miles from the township of Wedderburn South – and about 8 oz of small Gold.
			9	7	–	–	–	–	–	–	"	–	gravel	–	"	"	
			9	1	–	–	–	–	–	–	"	–	"	–	"	"	
			5	–	–	–	–	–	–	–	"	–	"	–	"	"	
			4	–	–	–	–	–	–	–	"	–	"	–	"	"	
264 Found at Wedderburn by Italian Frank and his mate. Information sent by John Reach, Mining Registrar, Wedderburn. K75/1948.	1875. 4th Dec.	–	14	6	–	–	–	–	–	Free from dirt or stone.	19	–	Mullock and black gravel	1	3	1/2 Mile	Smooth and water worn found next claim to Salovitch, with about 4 oz of small Gold.
265 Found at Wedderburn by Italian Frank and his mate – Information sent by John Reach Mining Registrar, Wedderburn. K75/20011.	1875. 16th Dec.		12	2	–	–	–	–	–	Free from stone or other matter –	19	–	Black Gravel & Mullock.	–	9	1 1/2 miles.	Very ragged, but clean. free from stone or other matter, from same claim as 14oz piece reported a fortnight since.

No cast

No cast

No cast-clauses

PARTICULARS RESPECTING NUGGETS FOUND IN VICTORIA.

Where and by whom found, &c.	Date when found.	Gross Weight (Troy). lbs.	oz.	dwt.	Estimated Weight of Pure Gold. oz	dwt.	gr.	Specific Gravity.	Carats.	Proportion of Gold, Quartz, &c., &c.	Depth from the Surface at which obtained. ft.	in.	Section of Strata to the bed-rock. strata.	ft.	in.	Distance from the nearest Quartz Reef.	Description of Appearance, Size, Associated Minerals, and General Remarks.
266 Found at Specimen Point Jones Creek by Edward Robinson and Charles Methorpe. Information sent by W. G. Couchman, Mining Registrar. Dunolly (K75/20362)	1875. 22nd Decr.	Not known accurately but about 4 lbs.			32	7		No assay obtained			13		Gravelly loam Red Clay Sandy drift Rough drift Wash dirt	1 3 7 1 –	 6 6	About 300 feet from Canadian Reef.	The description of the appearance &c. can not be given as it was broken up previous to my hearing of its being found. It was not associated with any other minerals.
														13	–		
267. Found, in the No. 1. South Amalgamated Gold Mining Claim by a party of Quarty Miners at Foster. Information sent by G. R. Murphy – Mg. Registr. Foster. [K75/20.506]	From the 12th to the 16th of Dec: 1875.	29 oz 6 1	5 dwt 0 6	10 0 0	200 50 15	0 0 0	0 0 0	No assay obtained	22.2/8 22.2/8 22.2/8		40 40 40	0 0 0					Taken from a leader about 1 ft thick – Course North and South underlying Westerly – Got on the slate reef and directly under a rich alluvial patch mixed with broken slate and quarty from the leader. The quarty leader seems to continue solid and defined as far as it has been followed on its course downwards. Mundic seems to be the only accompanying mineral. Course of lead seems to be nearly parallel with two others making to to a certain point – will probably join when a good reef may be found to exist.

PARTICULARS RESPECTING NUGGETS FOUND IN VICTORIA.

Where and by whom found, &c.	Date when found.	Gross Weight (Troy). lbs.	oz.	dwt.	Estimated Weight of Pure Gold. oz	dwt.	gr.	Specific Gravity.	Carats.	Proportion of Gold, Quartz, &c., &c.	Depth from the Surface at which obtained. ft.	in.	Section of Strata to the bed-rock. strata.	ft.	in.	Distance from the nearest Quartz Reef.	Description of Appearance, Size, Associated Minerals, and General Remarks.
2[illegible]6 - Found at Crusoe Gully by Richard Marks - Information sent by N. G. Stephens, Mining Registrar, ~~Castlemaine~~ Sandhurst. 1276/545.	during the week ending 8th Jan. 1876.	3	0	0	Melted down to 18	12	-		No cash	Quartz 1 oz. 8 dwts. Gold 18·12 36 ozs.	Close to the surface.						Very much mixed up with the quartz - about 4 in. in length.
2[illegible]. Found near Chinese Camp, Ironbark Gully by an Englishman. Information sent by N. G. Stephens, Mining Registrar - Sandhurst. 1276/545.	during the week ending 8th Jan. 1876.		4	3½	worth £3/6 pr. oz.				No cash	all gold	6	-				only a short distance N.E. of Tyson's Reef	About 1½ in. in length, ½ in. at one end 1¼ at the other. One thin edge and from ½ to 1 inch thick at the other - one side flat - the opposite and top side bevelled - Surface smooth but irregular -
2470. Found in old ground, White Horse Ranges Ballaarat by Roxburgh Trinfield & Co. (Co-operative) 4 men - Information & model - sent by D. Christie, Esq. Mining Registrar. Ballaarat. 1276/704.	25th Dec. 1875.	~~144~~	41	8 Hab					Cash		50	-					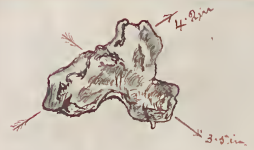 (Model)
Gross weight 41 oz. 8 dwts approximately value £164. Models and Cast made by Government from material obtained at Mines Board.																	
2471. Found at Wedderburn by Geo. Bellingham & Stephen Meneghetti on 9th Feb. 1876. Information ~~sent~~ by John Reach - Mining Registrar - Wedderburn - 2476/2245	9th Feb. 1876.		22	4					No cash		10	-	Black Gravel.	-	6	1/4 mile -	Water worn - free from any other mineral.

PARTICULARS RESPECTING NUGGETS FOUND IN VICTORIA.

Where and by whom found, &c.	Date when found.	Gross Weight (Troy). lbs.	oz.	dwt.	Estimated Weight of Pure Gold. oz	dwt.	gr.	Specific Gravity.	Carats.	Proportion of Gold, Quartz, &c., &c.	Depth from the Surface at which obtained. ft.	in.	Section of Strata to the bed-rock. strata.	ft.	in.	Distance from the nearest Quartz Reef.	Description of Appearance, Size, Associated Minerals, and General Remarks.
372 – Found at Ballaarat Still – 22d Feb.y 1876 by Isaac Jones – Information sent by Joseph Smith – Mg Surveyor, Talbot. L76/2719.	22d Feb.y 1876.	—	16 –	5-21	16	3	21	19¼	23.3	Two ounces of Pipe Clay & dirt –	8	–	Alluvium Drift.			100 ft	Shape nearly Triangular – 2¾ × 2'-0 × 1'-0.
373 – Found at the New Rush, Norfolk Gully, by a youth named Still. Information sent by Joseph Smith, Mg Surveyor Talbot. L76/2719.	26 Feb.y 1876.		23 –	5-0	21	11	12	19¼	23.3	1¾ oz of Quartz & drift	25	–	Clay & Shingle			1/4 mile.	Shape 4¼ × 3½ × 1'-0
374 – Found at Possum Point near Wedderburn by Frank Tousing & Teofato Cerchi. Information sent by John Reach Mining Registrar, Wedderburn L76/2008.	1st March 1876.		6	2		5	10			Gold – 5-10 Groundstone & Quartz – -12 6-2	9	–	Red Gravel –	8.		1 mile.	Found at Possum Point about 1 mile from the Township. very red in appearance with iron stone and quartz sticking in one side.
375 – Found at United Black Hill Boy's Mine, Black Hill Flat, Ballaarat East – Information sent by D. Christy – Mining Registrar – Ballaarat. Quartz Nugget. (55)	15th Feb.y 1876	10	2	—							400	–	on the eastern or Indicator lode –				On 15th & following day 315 oz were discovered in 5 pieces – the largest piece weighing 136 oz. Model.

PARTICULARS RESPECTING NUGGETS FOUND IN VICTORIA.

Where and by whom found, &c.	Date when found.	Gross Weight (Troy).			Estimated Weight of Pure Gold.			Specific Gravity.	Carats.	Proportion of Gold, Quartz, &c., &c.	Depth from the Surface at which obtained.		Section of Strata to the bed-rock.			Distance from the nearest Quartz Reef.	Description of Appearance, Size, Associated Minerals, and General Remarks.
		lbs.	oz.	dwt.	oz	dwt.	gr.				ft.	in.	strata.	ft.	in.		
16 - Found at Norfolk Gully Rush by Webb & Shepherd - Information recorded by Joseph Smith, Mining Registrar Ambert Division -	16th March 1876.		5	3-12	55	6	–	19¼	23.2 6/8	1oz 14dwt 12gr of gravel.	45	–		2	–	¼ mile S.	3½" x 3" x 2" nearly spherical.
- Found at Norfolk Gully Rush by Henry Veale. Information sent to this office by Joseph Smith Mining Registrar. Talbot.	5th April 1876.		16	0	15	18	0	19¼	23.3.1	2 dwt of quartz + gravel	52.	–	Clay + Gravel to the Silurian rock			1/4 mile	3 + 1½ + 3/4 of the shape of the back of a tortoise.
16. Found in the workings of the Hoffnung G.M. Co. Amherst Div. by one of the workmen employed on the claim. Information furnished by J. Smith. Mining Registrar Talbot	11th May 1876.	–	26	14		23/26 dust	14	19¼	23.31	All pure gold	100	–	Basalt and Silurian			¼ mile East	3½ X 3½ X 1 in the thickest part. Shape of a heart with one side flattened.
17. Found at Foster in the Darwin Sub. about 160 yds from No 1 South by a party of miners. Information sent by G. R. Murphy. Mining Registrar. Foster.	3rd June	2/12/57	3	0	45	"	"	–	–	–	20	"	–	–	–	about 160 yards	The specimen was found in the Prospectors Tributers ground in the washdirt drift it contained hard white quartz and gold as stated, the drift is very nuggety and about 160 yds from No 1 South.

PARTICULARS RESPECTING NUGGETS FOUND IN VICTORIA.

Where and by whom found, &c.	Date when found.	Gross Weight (Troy). lbs.	Gross Weight (Troy). oz.	Gross Weight (Troy). dwt.	Estimated Weight of Pure Gold. oz	Estimated Weight of Pure Gold. dwt.	Estimated Weight of Pure Gold. gr.	Specific Gravity.	Carats.	Proportion of Gold, Quartz, &c., &c.	Depth from the Surface at which obtained. ft.	Depth from the Surface at which obtained. in.	Section of Strata to the bed-rock. strata.	Section of Strata to the bed-rock. ft.	Section of Strata to the bed-rock. in.	Distance from the nearest Quartz Reef.	Description of Appearance, Size, Associated Minerals, and General Remarks.
No 280. Found at Wedderburn, by Victor Cherchi and son Information sent by John Reach, Mining Registrar. Wedderburn. M76/9630.	1876 24th Augt.	—	11	14	11	9	–	—	—	—	10	~	red Gravel	~	6	1½ miles	Flat and smooth, the finder took it to Sandhurst and sold it obtaining 2/6 per oz more than the Bank is paying here.
No 281. Found at Wedderburn by Thomas Smyth and Frank Towsing. Information sent to this Office by John Reach. Mg Registrar Wedderburn M76/9481.	1876. 22nd August.		8	7	8	5					9		brown gravel	1		1 mile	A little honeycombed with small quantity of brown sand. 2 dwts at the most.
No 282 Found at Homebush by a Chinaman. Information sent to this Office by Denis O'Leary Esq Mining Registrar Maryborough.	1876 3rd Octor		15	19	15	19	0	19·00	23·2	All Gold.	Cannot [illegible]						Have not seen the nugget but obtained the weight at the Bank at Avoca where it was sold. It is described as being pure gold. Sold by a Chinaman who simply stated at the Bank that it was found at Homebush. No further information was obtained.

No cast obtained

No cast obtained

No cast obtained

PARTICULARS RESPECTING NUGGETS FOUND IN VICTORIA.

Where and by whom found, &c.	Date when found.	Gross Weight (Troy). lbs.	oz.	dwt.	Estimated Weight of Pure Gold. oz	dwt.	gr.	Specific Gravity.	Carats.	Proportion of Gold, Quartz, &c., &c.	Depth from the Surface at which obtained. ft.	in.	Section of Strata to the bed-rock. strata.	ft.	in.	Distance from the nearest Quartz Reef.	Description of Appearance, Size, Associated Minerals, and General Remarks.
No 283 Found at Foster in the Prospectors Tribute Claim Information sent by Mr G. R. Murphy Mg Dr Foster.	1876 8th November		40	5		20	2			Half	50					About 100 yards	Dark Stone - found in coarse alluvial wash four feet from where a 50 oz nugget was previously obtained.
284 Found at Eames Gully, Sandhurst. by Samuel Nicholas, Information sent to this Office by A G Stephens Mining Registrar Sandhurst	1876 28th Sept	2	4	19 1/2					Poor in quality on account of silver it	24 oz 19 1/2 dwts Gold. 3 oz quartz	3 2 ft. Black soil 1. yellow clay Stones					1/4 mile West of Flagstaff Reef Kangaroo Flat.	Flat - about 4 x 3 inches tapering at one end. Found in centre of the Gully near the head
285 Same as No: 284.	1876 21st Nov		6		—				Same	as	above					—	—
286 Found at Tarr's Gully. Campbells' Creek. Maine by J. Arkindal & Co. Sheavas. Information sent to this Office by. T. L Brown, Mining Registrar, Castlemaine	1876 November		8	1	8	1					3	6				200 yards	A waterworn irregular piece having a little clay on about it. found in shallow stony old workings 3 1/2 feet deep.
287 Found at Chinamans Flat, Maryborough, by the Band of Hope G. M C Co, Information sent to this Dept by P. Vidue Mining Registrar Maryborough	1877 1st February		50	19	50	~~15~~ 0		19	23·3	Nearly altogether gold, only mixed with a little white gtz	200					2 1/2 miles	Very smooth and waterworn.

Gross weight 50 oz 19 dwts. Approximate Value £200.

Medal and Cas made by Mr Grimwade from Specimen sent

PARTICULARS RESPECTING NUGGETS FOUND IN VICTORIA.

Where and by whom found, &c.	Date when found.	Gross Weight (Troy). lbs.	oz.	dwt.	Estimated Weight of Pure Gold. oz	dwt.	gr.	Specific Gravity.	Carats.	Proportion of Gold, Quartz, &c., &c.	Depth from the Surface at which obtained. ft.	in.	Section of Strata to the bed-rock. strata.	ft.	in.	Distance from the nearest Quartz Reef.	Description of Appearance, Size, Associated Minerals, and General Remarks.
288 Found in the Parade Company's mine, Ballaarat; Information sent to this Office by J. Christy, Mining Registrar, Ballaarat.	1876 December	~~245~~ 40	9	0	196	7	0				310						
289. Found in the vicinity of White Horse Reef, Amherst, by Henry Bull. Information sent by Joseph Smith, Mining Registrar, Talbot. 10/4/77	abt. Easter 1874	84	81	1	59	–	–	19¼	23 3⅝	2/3 quartz	46	–	Silurian drift			In close proximity	Like unto a Tortoise when obtained 7"×5"×5"
290 Found at Kangaroo Gully near Amherst, by a German, who refused to give his name, or any particulars relating to the find. Information sent by J. Smith Mining Registrar Talbot. 14 April 1877	Not given	22 oz	1 dwt.	0	18	12	–	(when melted down) 19¼	23 3⅝	Iron stained Quartz	20	–	–	–	–	–	–

Not ever obtained

Not ever obtained

Not ever obtained

PARTICULARS RESPECTING NUGGETS FOUND IN VICTORIA.

Where and by whom found, &c.	Date when found.	Gross Weight (Troy). lbs.	oz.	dwt.	Estimated Weight of Pure Gold. oz	dwt.	gr.	Specific Gravity.	Carats.	Proportion of Gold, Quartz, &c., &c.	Depth from the Surface at which obtained. ft.	in.	Section of Strata to the bed-rock. strata.	ft.	in.	Distance from the nearest Quartz Reef.	Description of Appearance, Size, Associated Minerals, and General Remarks.
291 Found at Hard Hill near Talbot by Thomas Thomas & James Moore – Information sent to this Office by Joseph Smith Mining Surveyor 1/11/65	1865 1st November	7	4 88	–	85	10				2½ oz. clay &c	6		—	—	—	—	The shape very much resembles a parrot, the beak & eyes being almost perfect – The length of it is seven inches and the greatest breadth about 4½ inches
292 Found at Hard Hill, Talbot. Information sent to this Office same time as No. 291	1865 about 26th October	1	10 22	15 15		—			—	—		—		—		—	No particulars received
293 Found at Wedderburn, Maryborough, by John Anderson – Information sent to this Office by John Reach Mining Registrar 30/5/77	1877 30th May		14	16	14	12				Gold 14 oz 12 dwt Ironstone 4	7		Black Gravel		6	Fossils	 The above having is the exact size & shape – Gold smooth & water worn with a few particles of ironstone

No particulars received

No particulars received

No particulars received

PARTICULARS RESPECTING NUGGETS FOUND IN VICTORIA.

Where and by whom found, &c.	Date when found.	Gross Weight (Troy). lbs.	oz.	dwt.	Estimated Weight of Pure Gold. oz	dwt.	gr.	Specific Gravity.	Carats.	Proportion of Gold, Quartz, &c., &c.	Depth from the Surface at which obtained. ft.	in.	Section of Strata to the bed-rock. Strata.	ft.	in.	Distance from the nearest Quartz Reef.	Description of Appearance, Size, Associated Minerals, and General Remarks.
294. Found at Little Chinaman's Flat Dunolly Division, by William Brown & Samuel Keene. Information sent by W. G. Couchman M. R. Dunolly. 6/9/77 R77/10465.	1877. 28th August	—			12	14	15	—	—	—	9	—	Surface soil Sandy loam Clay Drift gravel Washdirt Bedrock – Sandstone & pipe clay.	3 1 1 1 1 9	6 6 – 6 6 0	About 1 mile N.E. to the Almeida Reef.	The washdirt in which the nugget was found consists of quartz and ironstone gravel with quartz boulders of a good size. It, and the nugget was found about 1 ft. 6 in above the bed rock.
295 Found at Creswick in the Pyrites Freehold Coy Mine 077/184.	1876 December	5	8	17													
296 Found in the Reform Company's Mine at Haddon by the Manager. Information sent to this Office by John Lynch Mining Surveyor Smythesdale 1/12/77. 077/13,893.	1877 26th November	–	14	–	–	13	18	19·25	23·3	139 to 1	185	–	Surface soil and loam Red & yellow clay Brown coloured soft rock Solid basalt Black clay Sandy black clay in the gutters	1 7 3 162 2 8 2 155	4 4	1/2 a mile	The nugget was found by the Manager on his usual round of inspection. No minerals were found associated with it. It was heart shaped, flat one one side with 3 or 4 globular forms having tails or bars extending from each in the same direction.

Cast

PARTICULARS RESPECTING NUGGETS FOUND IN VICTORIA.

Where and by whom found, &c.	Date when found.	Gross Weight (Troy).			Estimated Weight of Pure Gold.			Specific Gravity.	Carats.	Proportion of Gold, Quartz, &c., &c.	Depth from the Surface at which obtained.		Section of Strata to the bed-rock.			Distance from the nearest Quartz Reef.	Description of Appearance, Size, Associated Minerals, and General Remarks.
		lbs.	oz.	dwt.	oz	dwt.	gr.				ft.	in.	strata.	ft.	in.		
297. Found at Cornishman or Breakfast Day in the Ballaarat District by Turner and Party. Information sent to this Office by Geo. Perry, Mining Regr. Staffordshire Ref. 78/159.	1877 12th December	14	7	–	13	8		~~23/23~~	23/23	Ironstone and Quartz 13 oz	29	–	5th Surface	1	6	3 Miles	Cast taken and forwarded to the Mining Department. Named "Christmas Gift"
					162	–	–						Clay	6			
													Ironstone	11			
													Sand & Clay	6			
													Washdirt gravel	4	6		
		Gross weight 175 oz approximate value £645															
		Mould and cast made by Commissioner Perry & sent with model															
298. Found at Elysian Flat, Sandhurst by James Webster. Information sent to this Office by N. G. Stephens Mining Registrar Sandhurst	1877 25th Decr	~~15~~ 0.	~~5~~ 75	~~–~~ 5	73	4	6	–	22·26	After melting oz dwts gr 73. 4. 6	45	–	Soft clay	12	–	Ore mile NW from the Barkley Reef.	The nugget was found in very strong cement, in ground which had been worked some 18 years ago.
													Gravel	28			
													Tough gritt inclined to be cemented with heavy leaders in the bed rock.				
		Gross weight 75 oz 5 dwts. approximate value £202															
299. Found at Wedderburn by Antonio Petrpovich. Information sent to this Office by John Reach, Mining Registrar Wedderburn. 78/3909	1878 2nd May		9	13	–	–	–	–	–	–	9		Ironstone gravel			1 1/2 miles	From the description of the finder it was about 4 inches in length 2 inches in thickness pretty solid with a little ironstone & sand.
300. Found at Rheola by a miner named Wilcox. Information sent to this Office by W. H. Coffey M.R. Inglewood. 78/4222	1878 April	6	2								7						Oblong in shape – No other particulars could be obtained

PARTICULARS RESPECTING NUGGETS FOUND IN VICTORIA.

Where and by whom found, &c.	Date when found.	Gross Weight (Troy). lbs.	oz.	dwt.	Estimated Weight of Pure Gold. oz	dwt.	gr.	Specific Gravity.	Carats.	Proportion of Gold, Quartz, &c., &c.	Depth from the Surface at which obtained. ft.	in.	Section of Strata to the bed-rock. strata.	ft.	in.	Distance from the nearest Quartz Reef.	Description of Appearance, Size, Associated Minerals, and General Remarks.
Found at Hunting Gully, Chinaman's Flat, Maryborough by Geo: Adlow & Party. Information sent to this Office by P. Vivian, Mining Registrar Maryborough. 78/5014.	1878 14th June	10	11	0	127	10	0	–	23 3/4	No cast obtainable	40	–	–	–	–	Two miles from North Bristol Ray Chinaman's Flat	Seven inches long by four inches wide.
Found at Killais Creek, Words Point by Samuel Beardmore. Information sent to this Office by A. B. Ainsworth M.R. Words Point. 78/5096.	1878 23rd May	9	5	12	9 113	5 12	12 0	19	23 3/8	All gold	12	–	Loam with pipe clay bottom			30 Chains	Gold – all but pure – Associated mineral probably silver. Cast taken in bullion.
Found at Corindhap by Turner and Party – Information sent to this Office by Geo. Perry, Mining Registrar, Staffordshire Ray.	1878 18 July				178	18	12	–	23.3.0	–	40	–	Loam 1 6 Clay 5 – Mixed washed gravel 33 6			3 miles	Cast taken and rec'd in this office. Found 100 ft distant from the former one found by same party in December last. Named "Little Highlander"
Found at Kittys Lead, Buninyong by Benjamin Betts. Information sent to this Office by R. M. Harvey, Mining Registrar re Buninyong. 78/6671.	1878 11 July	20	10	15	230	–	–	–	23.3	Gold 237 oz Quartz 13.15.0	0	3	Loam – 3 Clay 1 3 Bed Rock 1 6			100 feet East from Johnstons Reef. Numerous reefs crop out east and west of the spot where nugget was found.	The quartz is of rounded water worn gravel, tinged with brown, and a very small quantity of Iron cement. – Exact locality marked 87 – on Geological Map. Cast taken

PARTICULARS RESPECTING NUGGETS FOUND IN VICTORIA.

Where and by whom found, &c.	Date when found.	Gross Weight (Troy).			Estimated Weight of Pure Gold.			Specific Gravity.	Carats.	Proportion of Gold, Quartz, &c., &c.	Depth from the Surface at which obtained.		Section of Strata to the bed-rock.			Distance from the nearest Quartz Reef.	Description of Appearance, Size, Associated Minerals, and General Remarks.
		lbs.	oz.	dwt.	oz	dwt.	gr.				ft.	in.	strata.	ft.	in.		
365 Found at Springhill near Creswick in the Byrnes Junction Mine. Information sent to this Office by J Stevenson Mining Registrar Creswick.	1878 7th August (56)	4	2	7	50	6	-	-	23·3	all gold	140	-	Surface basaltic rock clay & gravel	5 140 45	- - -	W 400 ft	The Company have called the nugget the "Hobart Pasha" nugget. Cast taken W78/7211.
366 Found at Springhill in the Dyke Freehold G.M. Co's Mine. Information sent to this Office by James Stevenson, Mining Registrar. Creswick. W78/8540.	23rd Sept 1878.	23	16	0	23	12	0		23·3	All gold except a small quantity of earth.	280	-	Rock Clay Reef	169 4 107		700 ft E of Reef	Nugget sent to Melbourne by Bank of Australasia Kingston the day after it was received.
367 Found at Mount Greenock in the Union G M Co's Mine on the 4th Oct by (It could not be ascertained who found the nugget.) W78/8548.	4th Oct 1878	13	5	0	13	2	0	19·4	23·3		450	0	Quartz rock & Silurian			1/4 mile	"4 + 2 + 1/2 Nearly like unto the Map of England & Wales"
368 Found at Havelock by Michael Fitzharris and party. Information sent to this Office by P. Virtue Jr. Mg Rgr. Maryboro	18th Oct 1878	9	-	-	84	-	-	-	23 3/4	84 ounces of gold 24 do of quartz.	3					Two miles from the Telegraph Reef Maryboro	The nugget was broken in pieces when sold. It was mixed with quartz.

Cast

Cast taken

No cast taken

PARTICULARS RESPECTING NUGGETS FOUND IN VICTORIA.

Where and by whom found, &c.	Date when found.	Gross Weight (Troy). lbs.	oz.	dwt.	Estimated Weight of Pure Gold. oz.	dwt.	gr.	Specific Gravity.	Carats.	Proportion of Gold, Quartz, &c., &c.	Depth from the Surface at which obtained. ft.	in.	Section of Strata to the bed-rock. strata.	ft.	in.	Distance from the nearest Quartz Reef.	Description of Appearance, Size, Associated Minerals, and General Remarks.
309. Found in the mine of the Carisbrook Consols G.M. Co., Carisbrook. Information furnished by Mr. P. Virtue Jr. Mining Registr. Maryborough - V78/10483.	13th November 1878.	2	8	11	32	10	12	–	23	–	65	0	–	–	–	Two miles from the Flagstaff Reef between Carisbrook & Maryborough.	Cast Taken – "Between 30 & 40 oz of gold coarse, nuggety, and mixed with cement were obtained along with the nugget." V78/10482.
310. Found in the Bishops Head" claim at Majorca, by Messrs Rowe & Mulligan. Information furnished by Mr P Virtue Mining Registrar Maryborough. V78/10853.	29th November 1878.		15	15	15	2	15	–	23 3/4	No quartz, nearly 15 dwts dirt.	17	–	–	–	–	One mile from Deeds Reef	Three feet from quartz leader A strong reef heading north and south through the old lead.
311. Found in the Rising Sun Co's claim Ballarat, by John Conroy one of the tributors of said Co. Information furnished by Mr. Geo. Manton, Manager.	11th Decr 1878.	~~5~~	1	~~5~~	46	2	(E)	–	23.3	3 pts Gold 1 " Quartz	130	–	Cement	4	–	6 ft.	Cement, quartz & gold. Cast taken.
			61	5	41	8	(Net)										
312. Found ~~in the~~ at Wedderburn by Josiah B. Thompson. Information furnished by John Reach Mining Registrar. Wedderburn. V19/2241.	7th March 1879		14	4	14	–	–				10	–	Black Gravel	5			Pretty solid in appearance, two or three small holes filled with black sand; length about 3½ inches in shape not unlike a plough share

PARTICULARS RESPECTING NUGGETS FOUND IN VICTORIA.

Where and by whom found, &c.	Date when found.	Gross Weight (Troy). lbs.	oz.	dwt.	Estimated Weight of Pure Gold. oz.	dwt.	gr.	Specific Gravity.	Carats.	Proportion of Gold, Quartz, &c., &c.	Depth from the Surface at which obtained. ft.	in.	Section of Strata to the bed-rock. strata.	ft.	in.	Distance from the nearest Quartz Reef.	Description of Appearance, Size, Associated Minerals, and General Remarks.
313 Found at Harrisons' Hill near Carisbrook on the 8th March by Freazardi. Information sent by P. Virtue Mining Registrar Maryborough.	1879 8th March	2			19				23	5 ounces of quartz to 19 ounces of gold	Surface					One mile from Bluchers Reef	Rough and impregnated with quartz - Smelted by Owner before he sold to the Bank.
314 Found at Wedderburn* by Robert Gillies. Information Sent by John Reach Mining Registrar. Wedderburn W79/5776	20th June	—	10	7	10	~~10~~ 7	~~7~~				11	—	heavy Ironstone wash mixed with red sand — —		9	3/4 of a mile	*Found in Steel Gully in shape nearly round about two inches across very Solid and Smooth not a particle of dirt or Stone in it.
315 Found at Wedderburn* by James Melhuish. Information Sent by John Reach Mining Registrar Wedderburn W79/5776	21st June		8	13	8	10	—	—	—	—	7				6	2 mile	About 3 inches in length rather ragged with two or three Small particles of Quartz imbedded. *Found in Mosquito Gully about 7 miles NE from Wedderburn
316 Found at Red Streak Rush in the Dunolly district during the months of May and June 1879 Information Sent by W. G. Couchman Mining Registrar Dunolly. W79/5764	May & June	—	10	12	10	12	—	—	23	Pure Gold	40	—	Gravel 2		—	abt 15 chains	Note - Several Small nuggets have been found in this locality as I am informed but I cannot obtain any particulars respecting them neither can I get any casts of the larger ones as they are sold out of the district as soon as obtained.
		24 2	1	0	25	—	—		23	Pure	40	—	Clay and gravel to bottom do		—	15½ chains	
		31 2	7	0	31	—	—		23	Pure	40		do		—	17 do	
		—	8	0	8	—	—		23	Pure	40		do		—	17½ do	

No cast obtained

No cast obtained

No cast obtained

PARTICULARS RESPECTING NUGGETS FOUND IN VICTORIA.

Where and by whom found, &c.	Date when found.	Gross Weight (Troy). lbs.	oz.	dwt.	Estimated Weight of Pure Gold. oz	dwt.	gr.	Specific Gravity.	Carats.	Proportion of Gold, Quartz, &c., &c.	Depth from the Surface at which obtained. ft	in.	Section of Strata to the bed-rock. strata.	ft.	in.	Distance from the nearest Quartz Reef.	Description of Appearance, Size, Associated Minerals, and General Remarks.
317 Found at Back Creek near Taradale by James Cadolo. Information sent by J Dorman Mg Regr Taradale W79/6376.	27th June 1879.	10 12 130	10 130		85	10				1/3rd Quartz 2/3rd Gold. No cast taken						800 yards	In shape and size of a mans boot. A surface specimen well waterworn. It was found in the running creek. Cadola had been standing upon it whilst washing a dish of dirt.
318 Found at Garden Flat, Majorca by Messrs Rowe & Mulligan Information sent by P. Virtue Mg Registrar Maryborough. W79/6954 (15)	24th July 1879	7	9 93	14 14	93	8	18		23	Solid	18					Two miles	A cast forwarded. Cast in Vancouver. Cross weight 0.2.3 14. due to approximate value £142. Mould made from original model by Gr Gressmann
319 Found at the Whipstick by J Henston. Information sent by A.G. Stephens Mining Registrar, Sandhurst X79/8715.	On or about the 10th Sept 1879				36	19	0			No Cast							Length of nugget about 4 inches. Width 2 1/2 inches Thickness 1 inch. It was much honeycombed and waterworn and red clay was found in the cavities. No cast was taken – see papers. X79/8715.

PARTICULARS RESPECTING NUGGETS FOUND IN VICTORIA.

Where and by whom found, &c.	Date when found.	Gross Weight (Troy). lbs.	oz.	dwt.	Estimated Weight of Pure Gold. oz.	dwt.	gr.	Specific Gravity.	Carats.	Proportion of Gold, Quartz, &c., &c.	Depth from the Surface at which obtained. ft.	in.	Section of Strata to the bed-rock. strata.	ft.	in.	Distance from the nearest Quartz Reef.	Description of Appearance, Size, Associated Minerals, and General Remarks.
320 Found at Wedderburn by Cornelius Mahoney on the 19th September Information sent by J. Reach Wedderburn X79/8899.	1879 19th Sept.		19	7						Quite clean and free from quartz &c.	4					1 mile	3 1/4" long 2 1/2 wide, about 1/2" in thickness, quite smooth and free from dirt stone or any other mineral. Found in Mosquito Gulley about midway between Wedderburn & the Woolshed diggings.
321 Found at Green Hills Diggings, near Stawell by James Kahrans of Carney and Party. Information sent by H.C. Bate M.R. Y80/1772	13th Dec 1879	3 12	4 45	13 13	38	14	12		23.625	38 ozs 14 dwts 12 grs of gold, and 1 oz. 18 dwts 12 grs of quartz &c	40		Surface soil gravel sand & cement	40	—	1 1/2 miles	Irregular, rather flat about 9" long 4" broad & 3/4" thick. Cast taken at Bank of Victoria. Melbourne by Mr Greenwood. 5/1/80
					180 31												
		Gross 4 lb 40 oz 13 dwts approximate value £162															
		Mould made and cast made by Mr Greenwood															
322 Found at Mia Mia Parish of Lilicur by Robert Catherwood. Information sent by J. Smith M.R. Talbot. Y80/1260.	29th Jan 1880	—			18	4	6	21.8		1/36	1	6	Alluvial				Nearly spherical No cast taken
					No Cast												
323 Found at Yaradale in the Little Wonder Claim, P. Dorman Yaradale Y80/3413.	3rd April 1880.				111	19					140		Dry clay			1 1/2 miles	Found in the puddling machine Cast taken and a mould made by Mr J. Sullivan at Bank N.S. Wales. Melb.
		Gross 4 lb 11 oz approximate value £140															
		Cast taken at the Bank of N.S. Wales Melbourne by Joseph Sullivan Moulder.															

PARTICULARS RESPECTING NUGGETS FOUND IN VICTORIA.

Where and by whom found, &c.	Date when found.	Gross Weight (Troy). lbs.	oz.	dwt.	Estimated Weight of Pure Gold. oz.	dwt.	gr.	Specific Gravity.	Carats.	Proportion of Gold, Quartz, &c., &c.	Depth from the Surface at which obtained. ft.	in.	Section of Strata to the bed-rock. strata.	ft.	in.	Distance from the nearest Quartz Reef.	Description of Appearance, Size, Associated Minerals, and General Remarks.
324. Found at Haradale in the claim of the Little Wonder G.M. Co. cast taken at the Bank of N.S. Wales. Melbourne	1880. 26th March		26	9						Cast.	140		From Surface Clay Basalt Very coarse Gravel Auriferous wash	3 80 55 2		about 150 yds	Cast taken at the Bank of New South Wales Melbourne by Mr. J. Sutherland and delivered to the department of Mines together with mould.
325. Found at Homebush in the Working Miners Co. Claim. Information sent to this Office by P. O'Leary M.R. 380/4414.	24th March	6	8	0	80	-	-	19.00	24	All gold ~~170~~	170	-	Gravel & wood bottom	4	0	One mile	Cast taken.
326. Found at Brown's, Ballarat Mining District, in the "Golden Age" Cooperative Co. Mine. Information & cast sent to this Office by John Lynch M.R. Smythesdale. 380/3690.	8th April	—	75	12½	74	15	0	—	23.3	The nugget contained very little quartz or mullocks.	150	—	alternate layers of clay & gravel No basalt.			40 feet.	The nugget was a remarkably clean water-worn piece of gold about 8 in. in length 3 in. in breadth & 1½ in depth. It was found lying on the reef, and other smaller nuggets were found close to it. One was 20 ozs., two 4 ozs. and two or three of 2 ozs. in weight. 1 oz. nugget 1 oz. in weight are often found in this mine. Cast obtained.
327. Found at Wedderburn, by James Lang. Information sent by John Reach Mining Registrar Wedderburn. 380/6584	26th June	—	16	2	14	17	5			Contained 1 oz. 14 dwts 19 grs of quartz & ironstone	4	-	red loamy clay			½ mile	Very ragged and impregnated with ironstone & quartz to the very centre

No. 19

58

PARTICULARS RESPECTING NUGGETS FOUND IN VICTORIA.

Where and by whom found, &c.	Date when found.	Gross Weight (Troy). lbs.	oz.	dwt.	Estimated Weight of Pure Gold. oz	dwt.	gr.	Specific Gravity.	Carats.	Proportion of Gold, Quartz, &c., &c.	Depth from the Surface at which obtained. ft.	in.	Section of Strata to the bed-rock. strata.	ft.	in.	Distance from the nearest Quartz Reef.	Description of Appearance, Size, Associated Minerals, and General Remarks.
328. Found at Christmas Reef Raywood by Mark Phillips Information sent by N. G. Stephens Mining Registrar Sandhurst A80/1298	1880 10th June	5	1 61	~ 0	53	16	12	—	23·07	Gold 53·16·12 Quartz 7·3·12	7	–	Red clay from the surface.			In a line with the Christmas Reef within a few yards Gold workings.	Clinker like Surface very uneven Rubbly white and dark colored quartz deeply embedded in it – Size about 5in. × 3in × 3in. A 5oz nugget and a number of smaller ones have been found near it recently.
329. Found at Scotchmans Gully Whipstick by James Rosen & Robert George McDonnell. Information sent by N. G. Stephens Mining Registrar Sandhurst – A80/1298	5th July	1 12	0 12	11½	10	0	12	—	23·01	Gold 10·0·12 Ironstone 2·11·0	9	–	Red clay & blue mullock.			About ½ mile N.W. of the Red Iron Reef workings.	Shape irregular – Appearance clinker like Waterworn, Ironstone embedded in it. Found on soft mullocky slate bottom
Found by Phillip Archer in Shicer Gully Wedderburn close to old workings in a layer of red gravel on a white and red sandstone bottom (25)	1880 9th August		99	.	97	.	.			Gold 97·0·0 Iron Stone 2·0·0	13	.				½ mile	Forwarded to the Bank of Australasia at Sandhurst where a cast was obtained by Mr. N. G. Stephens Mr R.
Found by Robert Willis in Tambourine Gully Wedderburn in a stratum of red rough gravel mixed sandstone and clay bottom	1880 13th August		39		34	10	.			Gold 34·10·0 Iron Stone & dirt 4·10·0	12	.				½ mile	

N° 330

approximate value £350.

N° 331

approximate value [illegible]

PARTICULARS RESPECTING NUGGETS FOUND IN VICTORIA.

Where and by whom found, &c.	Date when found.	Gross Weight (Troy). lbs.	oz.	dwt.	Estimated Weight of Pure Gold. oz	dwt.	gr.	Specific Gravity.	Carats.	Proportion of Gold, Quartz, &c., &c.	Depth from the Surface at which obtained. ft.	in.	Section of Strata to the bed-rock. strata.	ft.	in.	Distance from the nearest Quartz Reef.	Description of Appearance, Size, Associated Minerals, and General Remarks.
No 332. Found at Tarnagulla by Messrs Roan & Morton. Information sent by I. B Langford Agent Union Bank Tarnagulla A80/8902. (59)	1880 13 August	4	4 (52 ounces)	—	44	1	0	—	22. 3/p	difference of gross and nett weight composed of a mixture of clay quartz and ironstone the latter being the larger proportion.	Surface		Red clay on Sandstone rock			30 feet	Cast received 28. 8. 80
		Approximate value £176															
No 333 Found at Wedderburn by A. Kropp. Information sent by I. Reach Mining Registrar Wedderburn. A80/9468.	4 Sept^r	—	40	7	39	0	0	—	—	Gold 39 oz. Quartz 1 oz. 7 dwt.	3		red clay			1/2 mile	Found near some old workings near Tambourine Gully. (about 300 yards from the 39 oz piece reported three weeks since) very ragged and honeycombed impregnated with white quartz. —
								No Cast									No [illegible]
No 334 Found at Wedderburn by R. Henderson and W. Gregson. Information sent by I. Reach, Mining Registrar Wedderburn A80/9468	7 Sept^r	—	10	6	10	6	—	—	23 0/8	—	5	—	ironstone gravel	—	8	1 mile	Very smooth and solid in appearance, not a particle of dirt or minerals of any kind to be seen about it.— Found in little Iron Bark Gully about 2 1/2 miles N from Wedderburn
								No Cast									
No 335 Found at Wedderburn by Thomas Hillyer & Christopher Reust. Information sent by I. Reach M. R. Wedderburn A80/10039 10060.	14 Sept^r	—	14	5	14	0	0	—	—	—	3	6	red gravel	1	—	3 miles	Very smooth and solid. Found near Italian Gully at the Abolished diggings 8 1/2 miles due north from Wedderburn
								No Cast									

PARTICULARS RESPECTING NUGGETS FOUND IN VICTORIA.

Where and by whom found, &c.	Date when found.	Gross Weight (Troy). lbs.	oz.	dwt.	Estimated Weight of Pure Gold. oz	dwt.	gr.	Specific Gravity.	Carats.	Proportion of Gold, Quartz, &c., &c.	Depth from the Surface at which obtained. ft.	in.	Section of Strata to the bed-rock. strata.	ft.	in.	Distance from the nearest Quartz Reef.	Description of Appearance, Size, Associated Minerals, and General Remarks.
No 336 Found at Dunolly ~~on~~ by Thos. Costello and another. Information sent by W. Gouchman M.R. B80/12306.	1880 29th Octr	2	5 29	—	27	—	—	19	23·7	—	42	—	Loam Red clay Gravel & clay Washdirt Bottom Slate	2 13 25 2 42	- - - - —		The gold as I am informed was dark in color very spongy appearance irregular in shape size about 3½ in × 1½ in × 2 in. WGC
									No 337	No Cast							
Found at Pickpocket formerly Freeguer's Gully Bendoit by Ah Fee & party Information Sent by Thomas Hall Mining Registrar	? October		10	10		10	0		23	No Cast	6 6	10	Washdirt				not known No cast
									No 338								
Found at New Nuggety Gully Bendoit by P. Vincombe & party Information Sent by Thomas Hall Mining Registrar	4th December 1880	6	0 72	0	71	10	0		22		15		Alluvial Wash	15	-	1 mile	Cast taken by Mr Sauer
					Value £254												
									No 339								
					"The Inglewood Nugget"												
Found near Inglewood and purchased by the Bank of N. S. Wales at that place Exact locality and name of finder not divulged	1881 January 11th	—			201	16	0										Cast taken by Mr Grunwood
					Value £800												

PARTICULARS RESPECTING NUGGETS FOUND IN VICTORIA.

Where and by whom found, &c.	Date when found.	Gross Weight (Troy). lbs.	oz.	dwt.	Estimated Weight of Pure Gold. oz	dwt.	gr.	Specific Gravity.	Carats.	Proportion of Gold, Quartz, &c., &c.	Depth from the Surface at which obtained. ft.	in.	Section of Strata to the bed-rock. strata.	ft.	in.	Distance from the nearest Quartz Reef.	Description of Appearance, Size, Associated Minerals, and General Remarks.
								No. 340									
Found at Little Bendigo Ballaarat by a party of Chinamen. Information furnished by D. Christy. Mining Registrar	1881 14th January		60	10	60	"	"		23		25	–	Slate				The nugget was chopped up into pieces by a tomahawk when sold to Mr. Wittkowski of Ballaarat
								No Cast (?)									
	1881							No. 341									
Found at Wedderburn by Edward Jones. Information furnished by John Reach, Mining Registrar	1st March		20	16	20	0	0			Quite clean	3	6	Iron Stone gravel		8	1. mile	Quite solid and free from dirt Stone or other minerals, found at the head of Yankee Gully about 3. miles from the township with between 7. and 8. 3 of Small gold.
								No. 17									
	1881							No. 342									
Found at Dunolly 26th July by Peter Miller Innate Information furnished by W. G. Couchman Mining Registrar		7	8 92	–	90	–	–	unknown	23 3/6	Almost pure gold a few small pieces of gravel are adhering to it	15	"	Loam Drift Gravel Clay Washdirt	6 1 7 1	"	½ mile north	Water worn, flat, triangular in shape, 4" x 4" + 1" thick (about Value about £340. Found on the margin of old workings
			Value £360.														finished cast reduced and handed to Mr. Scown to reproduce with mould
	1881							No. 343									
Found at Boort by the children of a Selector named Peterson living near Lake Yando about 6. miles from Boort Information furnished by Mining Reg.r Reach Stephens	18th July		61	1	59	17			23. 0 4/8	1 oz. 4 dwts 13 grs	Surface					30. miles (Wedderburn)	Value £243. 15. 6 @ 77/6. Standard

The Boort Nugget



PARTICULARS RESPECTING NUGGETS FOUND IN VICTORIA.

Where and by whom found, &c.	Date when found.	Gross Weight (Troy). lbs.	oz.	dwt.	Estimated Weight of Pure Gold. oz	dwt.	gr.	Specific Gravity.	Carats.	Proportion of Gold, Quartz, &c., &c.	Depth from the Surface at which obtained. ft.	in.	Section of Strata to the bed-rock. strata.	ft.	in.	Distance from the nearest Quartz Reef.	Description of Appearance, Size, Associated Minerals, and General Remarks.
								No 344									
Found at Homebush in the Mine of the Working Miners Co.	1881 21st July (65)	8 12	5 101	0 0	101	0	0	19.00	22	All gold	165	0	washout	1	0	1½ mile from Homebush Quartz Co	The Homebush Nugget. Two casts received one accompanied by a Schedule of particulars from Mr D. C. G. Kemp M.R. cast unfinished (condemned) (10/-) No 2 cast received from Mr D. Christy Mr R. moulded from nugget and finished (£2:10) - To Mr Seivey to make "Standard" cast and mould. 5.9.81 (Cast and Mould)
								Value £400.									
								No 345									
Found at Old Dunolly by William Rogers	1881 14th Sept.	7	2 86	18.5 11 · 12 gr	86	0	0		23	Nearly pure gold	7		loam	1		1½ mile South	Appears like a Clinker about 6 inches long 2½ inches wide 1½ inches thick filled with holes
													Clay	1	6	of Bealiba Reef	
													gravelly clay	3	6	to Charms South	
													Slate bottom			of Line of Belgum Reef	
								Value £340.									(Cast and Mould)
								No 346									
at Old Inglewood by Francis Hace and William Brooker	1881 2nd Nov.	5	11 71	0 0	64	3	0			64 oz 3 dwt of gold 6 oz 17 dwt of Quartz	18		.	.	.	1½ a mile	Uneven Surface about 3 inches in length by 2 inches in breadth thickness varying from about ½ inch to an inch. Nugget broken up and sold to Bank of N. S. Wales
								No Cast									

PARTICULARS RESPECTING NUGGETS FOUND IN VICTORIA.

Where and by whom found, &c.	Date when found.	Gross Weight (Troy). lbs.	oz.	dwt.	Estimated Weight of Pure Gold. oz.	dwt.	gr.	Specific Gravity.	Carats.	Proportion of Gold, Quartz, &c., &c.	Depth from the Surface at which obtained. ft.	in.	Section of Strata to the bed-rock. strata.	ft.	in.	Distance from the nearest Quartz Reef.	Description of Appearance, Size, Associated Minerals, and General Remarks.
	1881.								No 347								
Found at Caledonia Flat, in the Inglewood Division by Messrs J. Beattie & J. House (60)	6 Decr.	10	11	0	110	2	11	Not ascertained	22.2 2/3	110 ozs. 2 dwts 11 grs of gold, and 20 ozs. 17 dwts 13 grs of quartz	7	–	–	–	–	A few chains from the Greek Reef	(Cast received) No mould made owing to the gold being so intermixed with quartz and pipe clay
									(Cast No mould)								
	1882								No 348.								
Found at the Hoffnung G. M. Co claim, Talbot	16th January	34	3	~	31	9	1	13.0095	23 3/4	–	90	–	Basalt Drift & Clay	28 62	– –	2 or 3 feet west of quartz reef	Found amongst fossil wood and nuts. (See sketch with schedule)
			34	3	Calculated from the specific gravity and the carats fine.												
									(No. cast)								
	1882								No 349.								
Found at Rheola, (Berlin). (The finders name was not divulged) (61)	9 Feby	9	1	6	109	6	–	–	–	all gold	– Not ascertainable					–	(Cast obtained) no mould
			109	6													
	1882								No 350								
Found at Creswick in the mine of the Madame Berry G. M. Co. No Liability (62)	31st January	75	5	0	75	0	0		"The Ear Nugget"		475	–	Rock Sand & Clay Drift Wash dirt	344 75 51 5 475		about 1000 feet	The shape of an Ear
									(Cast no mould)								

PARTICULARS RESPECTING NUGGETS FOUND IN VICTORIA.

Where and by whom found, &c.	Date when found.	Gross Weight (Troy). lbs.	oz.	dwt.	Estimated Weight of Pure Gold. oz	dwt.	gr.	Specific Gravity.	Carats.	Proportion of Gold, Quartz, &c., &c.	Depth from the Surface at which obtained. ft.	in.	Section of Strata to the bed-rock. strata.	ft.	in.	Distance from the nearest Quartz Reef.	Description of Appearance, Size, Associated Minerals, and General Remarks.
No. 351																	
Found at New Nuggety Gully near Yandoit by Brenton & Co.	1882 23rd June	7	8	0	84	8	0	–	23.3	all gold	14		Surface	2		1½ mile N.W.	Nugget found in old workings.
			92	0									Clay	6			ground worked by paddocking
													Drift	1			
													Gravel & Wash	5			Cast finished made and presented by Mr. James Stevenson Mining Registrar Creswick and B.M.
								Cast. (no mould)									9/- for payment 4.7.83
No 352.																	
Found at Nuggety Gully, Gobur, by Frederick Mundy	1883 24 May	–	13	4	12	–	–	not known	–	About 13 oz of good in 13 oz quartz in weight	Surface old working		Heavy & light alluvial wash			65 feet	The smaller piece was part of the larger body, but broken by a stroke of the pick
			1	10	1	4	–										
								No cast taken.									
No 353.																	
Found at Uedderburn by Henry Smye	1883 13 June	–	19	9	19	5	–	–	–	–	2	–	–	–	–	–	About 1½ inches in thickness nearly flat. Very smooth. No other mineral or stone to be seen.
								(no mould)									

PARTICULARS RESPECTING NUGGETS FOUND IN VICTORIA.

Where and by whom found, &c.	Date when found.	Gross Weight (Troy). lbs.	oz.	dwt.	Estimated Weight of Pure Gold. oz	dwt.	gr.	Specific Gravity.	Carats.	Proportion of Gold, Quartz, &c., &c.	Depth from the Surface at which obtained. ft.	in.	Section of Strata to the bed-rock. strata.	ft.	in.	Distance from the nearest Quartz Reef.	Description of Appearance, Size, Associated Minerals, and General Remarks.
	1883.																
										№ 354							
Found at Sawpit Gully, Kingower, by Simon Stephens.	18 June	16	5	0	169	18	0	—	—	Gold. 169 ozs. 18 dwt. Quartz 27 " 2 "	2	—	—			—	When first unearthed the specimen had the appearance of an irregular jagged piece of quartz — which on examination proved to be thickly interwoven with gold. The finder foolishly placed it in a furnace for the purpose of smelting out the gold, but so rendered the quartz brittle a cast could not be taken.
										No Cast							
	1883									№ 355							
Found at Paddy's Gully, Wedderburn, by John Anderson	12 July	—	14	6	12	2	—	—	—	Gold. 12 — 2 (dwts. grs.) Ironstone 2 — 4	1½	—	red clay	1	6	½ mile	Ragged and intermixed with ironstone.
										No Mould or Cast							
	1884									№ 356							
Found at Bock's Gully near Yandoit, by Messrs Thompson Brothers.	3rd May	6	—	—	41	17	—	—	23·2 (Estimate)	about ½ gold and ½ quartz as to weight.	10	—	—	—	—	about 100 yards.	Exactly like a large potatoe 10 × 5 — water worn — very little gold to be seen on the outside.
										No Mould or Cast							
	1884									№ 357							
Found at close to the City of Bath Reef Inglewood	20th May	5	6	3	40 ozs			—	—	—	Surface					Close	9 in. long, 2½ in to 4 in wide, about 1½ in thick "No other mineral but gold embedded in quartz"
										No Mould or Cast							

PARTICULARS RESPECTING NUGGETS FOUND IN VICTORIA.

Where and by whom found, &c.	Date when found.	Gross Weight (Troy).			Estimated Weight of Pure Gold.			Specific Gravity.	Carats.	Proportion of Gold, Quartz, &c., &c.	Depth from the Surface at which obtained.		Section of Strata to the bed-rock.			Distance from the nearest Quartz Reef.	Description of Appearance, Size, Associated Minerals, and General Remarks.
		—	oz.	dwt.	oz	dwt.	gr.				ft.	in.	strata.	ft.	in.		
								No 358.									
"John Burgess, Heathcote." Junction of Opossum and Long Gullies.	6/9/84	—	18	—	17	6	0	—	—	—	14	—	—			¼ mile	4½" long × 3" broad and ¼" thick.
								No Mould or Cast									
								No 359.									
Smolly Dion	—		76	—	76			—	22·6	—	—		—			—	No other minerals — irregular shape — 4" × 3" × 1½"
								No Mould or Cast									
								No 360									
W. Hill Redderbourn Dion	5/9/84	—	33	4	33			—			7					½ mile	3" × 1¾" to 2½" — pear shape, no other mind. smooth, apparently waterworn
								ditto both									

PARTICULARS RESPECTING NUGGETS FOUND IN VICTORIA.

Where and by whom found, &c.	Date when found.	Gross Weight (Troy).			Estimated Weight of Pure Gold.			Specific Gravity.	Carats.	Proportion of Gold, Quartz, &c., &c.	Depth from the Surface at which obtained.		Section of Strata to the bed-rock.			Distance from the nearest Quartz Reef.	Description of Appearance, Size, Associated Minerals, and General Remarks.
		oz	dwts	grs	oz	dwt.	gr.				ft.	in.	strata.	ft.	in.		
								No 361									
Webb, in Billy Goat Gully one mile from Kingower on the road to Inglewood	21/9/84	48	0	0	32	15	0	Value £4 1 0 per oz.			Surface		—			surrounded by small qtz reefs.	
										On Mould or Cast							
								No 362									
Inglewood Division	about 2/2/83	12	17	6	—	—	—	—	—	—	—	—	—	—	—	—	—
											do						
								No 363									
Inglewood Division Old Inglewood	about 9/2/83	8	8	15	—	—	—	—	—	—	do	—	—	—	—	—	On old alluvial workings
								No 364									
Inglewood Division Guy's Rush near Orville Dragowith and Lucas	9/2/83										do.						
								No 365									
Wedderburn Division Mosquito Gully, Yorkshire Flat Alex. Ross	2/3/83	17	15	.	17	5	.	—	—	Gold 17 oz 3 dwt 5 gr Sand 18 dwt 17 " 15	do 7'	0"	Stone & gravel	8"		1½ miles	A little honeycombed, with red coarse sand embedded
								No 366, see over.									

PARTICULARS RESPECTING NUGGETS FOUND IN VICTORIA.

Where and by whom found, &c.	Date when found.	Gross Weight (Troy).			Estimated Weight of Pure Gold.			Specific Gravity.	Carats.	Proportion of Gold, Quartz, &c., &c.	Depth from the Surface at which obtained.		Section of Strata to the bed-rock.			Distance from the nearest Quartz Reef.	Description of Appearance, Size, Associated Minerals, and General Remarks.
		~~lb.~~ oz.	~~oz.~~ dwt.	~~dwt.~~ gr.	oz.	dwt.	gr.				ft.	in.	strata.	ft.	in.		
									No 366								
Wedderburn Dist. Mosquito Gully Yorkshire Flat Parnons & Andersen	11/3/85	11	7		11	2		—	—	5 dwt sand	2	6	red clay	2	6	Mile, 1½	honeycombed, red sand embedded, 4½" in length 3¾ in wide in the middle ½ in to 1 in thick
									Per Mould or Cast								
Australasian, Creswick (57)	11th Oct 1886.	139	9	0	139	9	0		No. A. 367		210	0	X				
Creswick Midas Co.y (57)	3/3/87	24	9	0	–	–	–		No 367	–	82	–	X				As per model
									Mould								
Ballarat Dist. Dowling Forest Sulky Gully Midas Com.y Argyle Leads. (39)	11/6/87.	167	5	–					No 368. "The Lady Brassey" Value £669-0-0		114						As per model
									Mould								
Ballarat Dist Midas Comp.y (40)	3rd March 1887	39	"	"					No 369. £156-0-0		82						As per model
									Mould								
ditto (41) Midas Comp.y Nr Creswick	do	37	"	"					No. 370. £148		14						As per model

PARTICULARS RESPECTING NUGGETS FOUND IN VICTORIA.

Where and by whom found, &c.	Date when found.	Gross Weight (Troy).			Estimated Weight of Pure Gold.			Specific Gravity.	Carats.	Proportion of Gold, Quartz, &c., &c.	Depth from the Surface at which obtained.		Section of Strata to the bed-rock.			Distance from the nearest Quartz Reef.	Description of Appearance, Size, Associated Minerals, and General Remarks.
		~~tons.~~ oz.	~~cwt.~~ dwt.	~~qrs.~~ grs	oz.	dwt.	gr.				ft.	in.	strata.	ft.	in.		
Midas Comp.y (114)	-/8/87.	32	-	-					No. 371 £128-0-0								As per model
Tarnagulla. (42)	19/8/87	40	13	-					No. 372. £160-0-0								As per model.?
Gourlay's Reef Jones Creek Tarnagulla Division Maryborough Mining Dist.t (43)	8/7/87	1595 grains 3 6 11			2	5	5	7.06	No. 373. £8-0-0		14	-				In Gourlays Reef	Quartz, mica, hydrated oxide of iron, manganese & clay. Something like a snail in form, as per sketch
Merrijig Creek Gippsland. Boggy Creek Sub. Division	16th June 1887.	36	12	-					No. 374. No Model or Cast —		24	-	Surface soil & clay. Wash	20 4	- -		No. model. Nugget was pure gold. 4½" long × 2½" wide & from 1" to 1½" thick.
Merrijig Creek Gippsland Frank Hartley Thomas Curtis	13/8/87	5	5	3					No. 375. No Model ?		26	-	Surface Soil Wash	22 4	- -	Five miles from Golden Crown	2⅜" long; 1¾" wide × ½" Much water worn.

PARTICULARS RESPECTING NUGGETS FOUND IN VICTORIA.

Where and by whom found, &c.	Date when found.	Gross Weight (Troy).			Estimated Weight of Pure Gold.			Specific Gravity.	Carats.	Proportion of Gold, Quartz, &c., &c.	Depth from the Surface at which obtained.		Section of Strata to the bed-rock.			Distance from the nearest Quartz Reef.	Description of Appearance, Size, Associated Minerals, and General Remarks.
		ozs.	dwt.	grs.	oz.	dwt.	gr.				ft.	in.	strata.	ft.	in.		
								No. 376. Lady Loch Nugget.									
Midas Gold Mining Company's Claim, Sulky Gully.	23/8/87.	617	-	-				Value £2,557			114	-	Thickness of Wash.	4	-		As per model.
								No. 377.									
Midas. G. M. Coy	-/10/87.	36	10	-				£144									As per model
								No. 378									
Near Gordon Gully 1½ miles from Great Weston Township Stawell.	15/10/87	86	16	21							Surface						As per model
								No. 379.									
Kingower Inglewood Division Maryborough Mining District. Michael Crowley. Kingower.	21/11/87	72	10	-	71	11	12				-	6				within a mile	Shape of hand.

PARTICULARS RESPECTING NUGGETS FOUND IN VICTORIA.

Where and by whom found, &c.	Date when found.	Gross Weight (Troy).			Estimated Weight of Pure Gold.			Specific Gravity.	Carats.	Proportion of Gold, Quartz, &c., &c.	Depth from the Surface at which obtained.		Section of Strata to the bed-rock.			Distance from the nearest Quartz Reef.	Description of Appearance, Size, Associated Minerals, and General Remarks.
		lbs. oz.	dwt.	grs.	oz.	dwt.	gr.				ft.	in.	strata.	ft.	in.		
								No. 380.									
Hepburn Estate G.M.Co. Smeaton	28/1/88	70	-	-	60	-	-			60 to 10.							The nugget was found in the sluice, but it is surmised that it came from the South-east wash-dirt drive, about 60 ft. above the gutter.
								No Model or Cast									
								No. 381.									
Found at Wedderburn in the Maryboro' District By Antonio Petrovitchy	16/2/88	13	5	-	12	15	21				10	-	Sandstone Gravel	1	-	1½ miles	This Nugget was found near the foot of Blackstocks Gully. In appearance very ragged, impregnated with ironstone & red sand. The gully has been worked higher up many years ago, principally nuggets found & very little fine Gold.
								No Model or Cast									
								No. 382.									
Found at Midas (47)	11/4/88	32	-	-	?			£128.			14						As per Model
																	Model
								No. 383.									
Found at Inglewood. Kingowen. (48)	23/7/88 (about)	43	9	18	42	18	12		22.3.0	Standard 44.386.		6"					As per model H. 88 / 11,677
								Value £171-19-11									Model
								No. 384.									
Found at Dunolly: Burnt Creek Mine (49)		384.20	-	-	370.54 Au. .9910 Ag. .005	-	-			Standard 77/10½	16½						H. 88 / 14,042
								Value £1559-15-9									Model

PARTICULARS RESPECTING NUGGETS FOUND IN VICTORIA.

Where and by whom found, &c.	Date when found.	Gross Weight (Troy).			Estimated Weight of Pure Gold.			Specific Gravity.	Carats.	Proportion of Gold, Quartz, &c., &c.	Depth from the Surface at which obtained.		Section of Strata to the bed-rock.			Distance from the nearest Quartz Reef.	Description of Appearance, Size, Associated Minerals, and General Remarks.
		oz.	dwt.	grs.	oz.	dwt.	gr.				ft.	in.	strata.	ft.	in.		
No. 64. Boots Gully. 5 miles W. from Daylesford — Leopold & Party	25/8/88	38	–	–				No. 385. Value £220		3/3 of ironstone 55 „ gold.	15	–					(2) H.88 / 14,049
								Cast & No Mould									
Liberty Flat Tarradale. Mc Kenna & Party Patts Freehold paddock. Buck Creek near Malmsbury.	5/10/88	12	18	6	12	18	6	No. 386.		Pure	100 gutters					About 1½ miles	Six inches long & about one inch wide
								No Mould or Cast.									
No. 70 Opossum Point 1 mile South from Tarnoship. Stephano Celovitch Wedderburn	7/5/89	336	–	–	330	–	–	No. 387. Value £1320.			12	–	Wash ironstone, gravel & quartz.			1½ miles	Watercourse, Ironstone & a few specks of quartz. Average Thickness about 2 ins
								Mould		Mc Opossum							
No. 69 – Iron bark Gully Tarnagulla. found by Charles Smith. information & model of nugget forwarded by H. Joyce Dist. P. B. –	16/7/89	461	–	–	422	–	–	No. 388. "Magnum Bonum." Value £1700.		More silver than generally usual. 22.3 4/8 Gold .9535 Silver .0400	4	6					The dirt in which the gold was found, was chiefly light ironstone, porus & like iron rust. H.89 / 15,449
								(Cast, no mould)									Model.

PARTICULARS RESPECTING NUGGETS FOUND IN VICTORIA.

Where and by whom found, &c.	Date when found.	Gross Weight (Troy).			Estimated Weight of Pure Gold.			Specific Gravity.	Carats.	Proportion of Gold, Quartz, &c., &c.	Depth from the Surface at which obtained.		Section of Strata to the bed-rock.			Distance from the nearest Quartz Reef.	Description of Appearance, Size, Associated Minerals, and General Remarks.
		lbs.	oz.	dwt.	oz	dwt.	gr.				ft.	in.	strata.	ft.	in.		
									No. 389.								
Wedderburn Maryboro: District. By. Andrew Knudsen & another.	12/3/90	1	6	4							16	-	Cemented Iron stone gravel	4	-	1/2 mile	Length about 3 ins Thickness .. 1 3/4 " Smooth & Water-worn
									No. 390.								
Ditto.	"		11	10							16	"	"	"	"	"	Nearly round and quite smooth. A very small quantity of ironstone gravel adhered to the above but was easily washed off - Found near old workings (quite close to the Township) which were opened early in 1856.
									No. 391.								
Inglewood Maryborough District. By. Joseph Jenkins	30/1/90	~~24~~	84	4							7	-					Nearly pure gold. ~~No. cast - no mould~~

PARTICULARS RESPECTING NUGGETS FOUND IN VICTORIA.

Where and by whom found, &c.	Date when found.	Gross Weight (Troy). oz	dwt.	grs	Estimated Weight of Pure Gold. oz	dwt.	gr.	Specific Gravity.	Carats.	Proportion of Gold, Quartz, &c., &c.	Depth from the Surface at which obtained. ft.	in.	Section of Strata to the bed-rock. strata.	ft.	in.	Distance from the nearest Quartz Reef.	Description of Appearance, Size, Associated Minerals, and General Remarks.
Imadeo Perold 3 miles N.E of Dunolly, in the Parish of Waangarra (63)		46	6	"				No. 392		nearly pure gold	14	"				In Hd alluvial workings Dunolly.	The sinking is thro: gravelly clay, to bottom of soft slate + sandstone. This ground was worked 23 years ago, when many rich nuggets were obtained.
Dunolly	2/7/90							No 393									
Antonio Petrovitz Ry. Welchman's Point Wedderburn ~~Avoca~~ Maryboro' District U.90/135-01.	4/8/90	32	2	-	32	1	-	No. 394		pure gold,	8	"	Brown Gravel		3/4 of a mile		Found about 40 yds from where No. 387 was found; the drawing represents exact shape — very smooth + solid, not a particle of stone or mineral of any kind. Varying in thickness from 1½ to 1 inch. Bank value £4-1-6 per ounce. 
Joseph Jenkins Kingower Maryborough Mining District. W.90/20.327	4-11-90	130	—	—				No. 395			8	"	Thro: gravelly clay to bottom.				No. Model.

PARTICULARS RESPECTING NUGGETS FOUND IN VICTORIA.

Where and by whom found, &c.	Date when found.	Gross Weight (Troy). lbs.	oz.	dwt.	Estimated Weight of Pure Gold. oz	dwt.	gr.	Specific Gravity.	Carats.	Proportion of Gold, Quartz, &c., &c.	Depth from the Surface at which obtained. ft.	in.	Section of Strata to the bed-rock. strata.	ft.	in.	Distance from the nearest Quartz Reef.	Description of Appearance, Size, Associated Minerals, and General Remarks.
Merrijig Creek in the Boggy Creek Sub-Division of the Gippsland Mining District. By William Cooper of Bullamwaal. "Precise position of nugget" "Upper Merrijig above" " "Blackmans Gully. "	20.11.90				11	10	-		No. 396.		16	"	Loam Broken quartz Wash Ironstone Wash	6 4 6	" " "	200. yds.	Flat + broad, rough on one side, about 5 inches long + 1½ inches wide — a little Ironstone. No Cast.
Wedderburn Found by Charles Rose	4.6.91 (70)		65	18	65				No. 397		—	6		1	"	½ mile	Honey combed 7in × 2½ × 2 Ironstone, quartz and red clay, small quantity of each — Small portion of it exposed above surface.
No. 71. — wrong Creswick		*	30	1					— ~~The Cobelk~~ (OK) No. 398 (Note this is the same as 183 in nugget reg. 19)								as per Mould
do No. 52.	(52)		46	15.					No. 399. (No 179) (Note this is the same as 179 in Mig) = Fish								Mould.

The nuggets are now listed in the small nugget notice book, as hitherto many have been missed in this book

[illegible]
20/10/04

PARTICULARS RESPECTING NUGGETS FOUND IN VICTORIA.

Where and by whom found, &c.	Date when found.	Gross Weight (Troy). lbs.	oz.	dwt.	Estimated Weight of Pure Gold. oz	dwt.	gr.	Specific Gravity.	Carats.	Proportion of Gold, Quartz, &c., &c.	Depth from the Surface at which obtained. ft.	in.	Section of Strata to the bed-rock. strata.	ft.	in.	Distance from the nearest Quartz Reef.	Description of Appearance, Size, Associated Minerals, and General Remarks.
								No. 400.									
New Muggetty Gully 2½ miles, South-west of Yandoit & ½ mile W of Yandoit Creek Parish of Campbelltown. By J. Brown	26th July 1895		216	–	215	–	–				12	–	close to bottom.				Measures 9 inches in length & 5 inches across its widest part – The nearest payable quartz reef & worked in former years is the Sardinia reef – (Gilt Cast and Mould.)
								Value = £855-5-9									
								No. 401.									
Barry's			75	00				– "The Argus" –									No. Cast – or Mould.
Daylesford	Feby. 1900		40		260			No. 402									Cast & Moulded
								Value = £									
Rosewood	Feby 1900				41			No 403.									Cast & Moulded
								Value = £									
								No. 404.									
William Huffa & A. Kennett found this nugget at New Muggety Gully. Yandoit near Daylesford & sold it to the Colonial Bank Daylesford.	Feb. 10th 1902		41	–	37	14	18	—	—	—	15	–	—			Between two lines of reef about 200 yds from creek.	Like a hand fingers turned up & no thumb. 4" × 5". No associated minerals. This nugget was found close to where J. Brown found his 216 oz nugget in 1895, Samuel Batt, 124 oz in 1899, and since Jones & Rogers found one 160 oz. Where these were found, see Office plan at Mining Dept.

PARTICULARS RESPECTING NUGGETS FOUND IN VICTORIA.

Where and by whom found, &c.	Date when found.	Gross Weight (Troy). lbs.	oz.	dwt.	Estimated Weight of Pure Gold. oz	dwt.	gr.	Specific Gravity.	Carats.	Proportion of Gold, Quartz, &c., &c.	Depth from the Surface at which obtained. ft.	in.	Section of Strata to the bed-rock. strata.	ft.	in.	Distance from the nearest Quartz Reef.	Description of Appearance, Size, Associated Minerals, and General Remarks.
									405.								
John Willet found this nugget at New Years Flat Walking-Stick Gully, Redbank in the Maryborough mining District.	2/9/02		50	9 —	—	—	—	—	—	—	5	—	Slate	5	—	2 miles (nearest worked reef probably meant.)	This was flat thin pieces of gold in the slate. The mining Registrar adds that it was from a quartz Indicator
									406.								
Found by the Pitfield Plateau Prop. Coy No 3. Shaft. 820 ft. West of Shaft. Pitfield. In the Southern division of the Ballarat Mining District.	On 24th 1/02	—	262	5	—	257	5	—	—	—	140 ft.		Surface clay Basalt Black clay & sand Wash Bedrock Sandstone	8-0 119-0 12-0 1-0 140-0		No known or definite quartz reef known to be near.	This was a patch of nuggets & fine gold from a few grains to pieces of 7 oz, occuring associated with ~~Iron~~ crow pyrites & occuring in the older wash formation of the field.
									407.								
Found by William Luscombe at the head of Walking Stick Gully, Redbank, in the Maryborough Mining District	19/12/02	—	100	3 —	—	—	—	—	—	—	15 ft.	—	—	—	—	About 200 ft. (no direction stated)	The specimen was of quartz & gold and was from an Indicator traced by tramping.
									408.								
Found by A. Day & J. Oliver at Stringers Ck near & outside the boundary of the "North Long Tunnel Lease. South East corner. Walhalla.	29/12/02		12	11		—	—	—			In bed of Stringer's Creek.					300 to 400 yards.	There were no associated minerals & the nugget was smooth & about the size of a two years child's hand when closed. A 5 oz nugget was also found a few weeks before the finding of the 12 oz one

PARTICULARS RESPECTING NUGGETS FOUND IN VICTORIA.

Where and by whom found, &c.	Date when found.	Gross Weight (Troy). lbs.	oz.	dwt.	Estimated Weight of Pure Gold. oz.	dwt.	gr.	Specific Gravity.	Carats.	Proportion of Gold, Quartz, &c., &c.	Depth from the Surface at which obtained. ft.	in.	Section of Strata to the bed-rock. strata.	ft.	in.	Distance from the nearest Quartz Reef.	Description of Appearance, Size, Associated Minerals, and General Remarks.
									409.								
Found by Terence O'Loughlin in old Ground at Corinda Lap. Ballarat Division. In small creek on line of Monarch Reef.	29.1.03		55	5		54				nearly	30		soil clay and sand Wash Bed-Rock	1' 27' 2'		On the line of the Monarch Reef, but no Reef op.	There in party fossicking making about wages for some time past. Shape rather flat about 5" years and long × 2½" wide, with hole it – where found through the middle.
									409a								Ground worked and reworked for past 40 years, several nuggets found in same paddock, up to 200 oz. See corres. G.S. 03/257.
Captain Thomas, Gee, Master & Evans found this nugget at McDonalds 1½ mls south-west of Marong G.S. 03/257.	20/5/03 21.5.03		112 oz		—		—	—	—	—	165' 167'		—				
									410.								
See. S 03/2289 Nuggets found at Jones Creek, Parish of Wannyarra, County of Gladstone.	8.12.03																The rush first occurred on a 10 acre Reserve between Baker's & Lockett's private property. Thirty (30) years ago an ounce nugget was found by Mr. Baker.
J. Pallet			51								26'	—					
Hartmann			70								"						
C. Desante			27	27							"						
E. Williamson			29	*							"						
Smith & Mason			50								"						
S. Conolly & Party			26								"						
Lockett & Scholes			24								"						
Taig & Party			15								"						
Taig & Party			9								"						
Lancaster			7								"						
Pope & Party			5								"						
Lourie & Party			6								"						
Waugh & Party			18								"						
Waugh & Party			4	10							"						
Waugh & Party			2	10							"						
Douthout & Party			3								"						
S. Conolly & Party			44								"						
Donoughue Bros			10								"						
P. O'Brien			5								"						
Felder & Party			18								"						
Kelly & Party			4								"						
F. O'Brien			2	10							"						
Hayward & Party			4								"						
T. Taig & Party			12								"						
Bogill & Party			4								"						
E. Hayes			1	11							"						
A. Forbes			2								"						
Radwell & Nicholls			5								"						

1903

PARTICULARS RESPECTING NUGGETS FOUND IN VICTORIA.

Where and by whom found, &c.	Date when found.	Gross Weight (Troy).			Estimated Weight of Pure Gold.			Specific Gravity.	Carats.	Proportion of Gold, Quartz, &c., &c.	Depth from the Surface at which obtained.		Section of Strata to the bed-rock.			Distance from the nearest Quartz Reef.	Description of Appearance, Size, Associated Minerals, and General Remarks.
		lbs.	oz.	dwt.	oz	dwt.	gr.				ft.	in.	strata.	ft.	in.		
Near Great Western in the Stawell Division of the Ararat & Stawell Mining District. About 3 m. west from Gt. Western in Churchill's paddock. Found by Gellet Bros. Regtd 11/7/03	11/6/03		19	16 5/6	16	10 (after smelting)	—	—	—	411.	1	6	Quartz gravel.	—		Unknown	About 3" long by 1" thick an oval; mixed with quartz gravel. Found in surfacing
G.S. 03/1479 Nick O'Tine. Tarnagulla.	14/10/03		29							412. (Mould + Cast) 23/10/03	?						No other information other than the locality obtainable from the Mint.
G.S. 03/1534. Waanyarra Ruch. Found by Taig, Rymer & Storer.	22/6/03		106 oz 35			—		—	—	412 a	26 ft.		—	—		—	The nugget was 2 ft. from the bottom.
Nick O'Tine Ruch. Newbridge. Tarnagulla. Found by S.G. Hall & party.	8th Sept. 1903.		53	5	52	10	—	—	—	413. (Mould + Cast) 23/10/03	15'	—	—	—	—	15 yds	Model prepared & delivered with Cast.

PARTICULARS RESPECTING NUGGETS FOUND IN VICTORIA.

Where and by whom found, &c.	Date when found.	Gross Weight (Troy). lbs.	oz.	dwt.	Estimated Weight of Pure Gold. oz	dwt.	gr.	Specific Gravity.	Carats.	Proportion of Gold, Quartz, &c., &c.	Depth from the Surface at which obtained. ft.	in.	Section of Strata to the bed-rock. strata.	ft.	in.	Distance from the nearest Quartz Reef.	Description of Appearance, Size, Associated Minerals, and General Remarks.
Nick O'Time Rush Newbridge. Tarnagulla nugget found by S. Hall & Geo. B. Claridge & D. Bravo. C.S. 03/6.596	Oct 16th 1903.		5	9½	40 (3942)	—	—	—	—	**414.** (model + mould) 28/10/03 Quartz, Ironstone and clay etc. (3)	25'	—	—	—	—	150 yds	Model No 414. Made and one cast taken.
(a) Walter Walsh and William Willis found these nuggets south and adjoining Kelly's holding. Haddon. Division of the Smythesdale Mining District. C.S. 03/1609	Oct. 1st 1903		32		25			—	—	**415.** —	—	6"	Red clay			Supposed to be on the Smythesdale Consols Line	The size was about 6" x 3" & there were no associated minerals. A model could not be obtained as the nugget was smelted immediately after being found.
(b) — Do —	Oct 4th 1903		35		31			—	—	—		6"	Red clay			— Do —	— Do —
Berry Southey & party. Found N of Inglewood 1½ miles. On Commissioners Flat. C.S. 04/183	April 7th/04	—			8	—	—	—	—	**416.** —	3'	—	—			—	No further particulars. C.S. 04/183. see nugget file. 18/4/04

PARTICULARS RESPECTING NUGGETS FOUND IN VICTORIA.

Where and by whom found, &c.	Date when found.	Gross Weight (Troy). lbs.	oz.	dwt.	Estimated Weight of Pure Gold. oz	dwt.	gr.	Specific Gravity.	Carats.	Proportion of Gold, Quartz, &c., &c.	Depth from the Surface at which obtained. ft.	in.	Section of Strata to the bed-rock. strata.	ft.	in.	Distance from the nearest Quartz Reef.	Description of Appearance, Size, Associated Minerals, and General Remarks.
CS. 04/862. CS. 04/942.										**417.** (Model & Cast) 27/4/04.							
Gabriel Duckett found this nugget on the 11th April 1904 at his claim, Godfrey Street Wedderburn.	11/4/04			54·68	0	3		54·08	0	3	—	—	—	—	—	¼ of a mile	about six inches long. Much thicker at one end, and smooth & solid one side, rough & honeycombed the other. Slight resemblance to a pear. No associated minerals. The country in which the nugget was found is composed largely of what is known as white mullock or false bottom, mixed with brown gravel & black ironstone wash, with occasional cement boulders of considerable size, say eighteen inches diameter, looks as if this was extended north & south into private property & also along the district westward.
CS. 04/859. CS. 04/860 CS. 04/1064										**418.**							
Raymond Dickeson & party. A party of three miners at Waaiwarra 52 chains north of Zone's Creek in Baker's orchard found this nugget on Friday 22nd April 1904	22/4/04			90 ~~150~~	0	3		80	0	3	—	—	—	—	—	100 ft away	Size 6" × 4" × 1½". Flat in shape. This was found 8 chains from the 56 oz nugget found last year by the same party. The country is full of indications near these specimens & all the largest nuggets came from the same. No model obtainable. Smelted.
95 04/2282, 2391, 2413										**419**							
Mr James Waterson found 50 oz Nugget on Sunday 2.10.4 about 100 yds from his house when walking over some ground he was preparing to fallow	2.10.4.			50 oz							On Surface						Nugget was of pure gold free from quartz. of a V shape & well water worn. The country where found is of a granite nature & no gold has been found in the vicinity. Paddock had been often cropped. No model obtained. Though the Bank manager Maldon stated he would notify when sent to Mint
95 04/2454 2515										**420**							
Bendigo Syndicate's Claim, Newbridge				19	8												Nugget 19 oz 8 dwts was of a butterfly shape. A private model was obtained by Mr H. T. Russell, Bendigo.

PARTICULARS RESPECTING NUGGETS FOUND IN VICTORIA.

Where and by whom found, &c.	Date when found.	Gross Weight (Troy). lbs.	oz.	dwt.	Estimated Weight of Pure Gold. oz	dwt.	gr.	Specific Gravity.	Carats.	Proportion of Gold, Quartz, &c., &c.	Depth from the Surface at which obtained. ft.	in.	Section of Strata to the bed-rock. strata.	ft.	in.	Distance from the nearest Quartz Reef.	Description of Appearance, Size, Associated Minerals, and General Remarks.
95 05 4/2657, 2657a, 2861, 2785 Found at Rokewood	24.11.04		72	10	58.95 6325				421								Mould & model made at Royal Mint. Nugget showed a little quartz
95 05 4/2657, 2657a, 2861, 2785 Found at Rokewood	24.11.04				72.72				422								Mould No 422 made & cast taken at Royal Mint. Nugget showed a little quartz
95 04/2658, 2716 2785 From Irishmans Claim Nick o' Time Newbridge	21.11.04		105						423		50'						Cast taken & mould made from the nugget which was obtained in 50' pound. in an ironstone & quartz wash.
Corr 85 05/2725 2752. These nuggets of gold were found by a party of tributers on 30th of November 1904, and was reported accordingly in the "Age". 30/11/04						79			424								These nuggets represent a find of 250 oz reported from the Spring Gully mine at Castlemaine. The gold which was found by tributors was comprised of several nuggets the largest being 79, 53, 42, 030 respectively, others being 10z downwards. 40z of quartz was adhering.
						53			425								
						42			426								In reply to a telegram information was received that the nuggets were smelted, and casts could not therefore be made

PARTICULARS RESPECTING NUGGETS FOUND IN VICTORIA.

Where and by whom found, &c.	Date when found.	Gross Weight (Troy).			Estimated Weight of Pure Gold.			Specific Gravity.	Carats.	Proportion of Gold, Quartz, &c., &c.	Depth from the Surface at which obtained.		Section of Strata to the bed-rock.			Distance from the nearest Quartz Reef.	Description of Appearance, Size, Associated Minerals, and General Remarks.
		lbs.	oz.	dwt.	oz	dwt.	gr.				ft.	in.	strata.	ft.	in.		
Corr. G.S. 04/23/23 . 05/114. Newbridge United Lead Co. Newbridge near Tarnagulla	16.12.04				31	5	6		427	Model							Model made by Mr. Brust Mining Registrar, Bendigo, and was received at the Mines department 24-1-05
Corr. G.S. 05/111/260 This nugget was found by the Madame Berry West Company. Creswick	- 1-05		55	0	50	0	0		428	Model							Model of this nugget was made at Royal Mint by A. Perugia & Son and was received at the Mines Department 9-2-05 This nugget is the second largest found in the Berry mines, the biggest being one of 70 oz. found in the old Madame Berry mine
Corr G.S. 05/372/428 Pidgeon Hill Maldon.	24.2-05	52.10.			50	0	0		429	Model							Model of this nugget was made at the Royal Mint by A Perugia & Son and delivered to the Mines Department 3-3-05
Nick o' Time Rush Tarnagulla. Found by Hays, Firth & party Corr. 05/330/927/727	6-4-05				55	0	0		430	Model	50						Model made by Perugia & Son at Royal Mint This is the second largest piece of gold yet discovered on this field. The prospectors picked out the three next largest nuggets weighing over 50 oz. all of which
Corr. G.S. 05/927/972/1204 Star of the Loddon mine Newbridge	- 4.05				46	0	0		431	Model							Cast and mould made by Mr Brust. Mining registrar. Bendigo

PARTICULARS RESPECTING NUGGETS FOUND IN VICTORIA.

Where and by whom found, &c.	Date when found.	Gross Weight (Troy). lbs.	oz.	dwt.	Estimated Weight of Pure Gold. oz	dwt.	gr.	Specific Gravity.	Carats.	Proportion of Gold, Quartz, &c., &c.	Depth from the Surface at which obtained. ft.	in.	Section of Strata to the bed-rock. strata.	ft.	in.	Distance from the nearest Quartz Reef.	Description of Appearance, Size, Associated Minerals, and General Remarks.
Gooseberry Hill Dunolly by Wm Dodd. Corr 8/8/05 1973/2017	4.8.05		29	3					432		1	0					The nugget was cut up so no cast was made
Line of Long Gully Reef East of Council Rap N Land & Party (5)	4.8.05		12 10		nearly pure gold.				433.		1 to 2					on the reef	quartz reef, gold found intermixed with pug & quartz.
at Watchem by Frank Colbert, aged 16 years when riding over an old site of a blackfellow's camp Supposed to have been carried there by them G/05/2649	18/8/04		41		of great purity.				434		on surface						Cast made & mould. Nugget Irregular form - waterworn Quartz & ironstone occur in streaks in it
At the Star of the Loddon Mine, Newbridge In the western workings of the mine.	14/3/06		335¼		300				435.		102						Cast made & mould. almost a clean solid ball of solid gold. contains about 35¼ oz. of cementing material

PARTICULARS RESPECTING NUGGETS FOUND IN VICTORIA.

Where and by whom found, &c.	Date when found.	Gross Weight (Troy).			Estimated Weight of Pure Gold.			Specific Gravity.	Carats.	Proportion of Gold, Quartz, &c., &c.	Depth from the Surface at which obtained.		Section of Strata to the bed-rock.			Distance from the nearest Quartz Reef.	Description of Appearance, Size, Associated Minerals, and General Remarks.
		lbs.	oz.	dwt.	oz	dwt.	gr.				ft.	in.	strata.	ft.	in.		
G.S. 04/2513									436								
Morning Star Option Co. Inglewood.	Sep/04		19	15									420' from surface				Cast made & presented to Mines Department by H. S. V. Basset. Cast placed in Mines Dept. Museum
									437								
G.S. 04/2573 The prospector's claim (Bravo. Hall & Co) at Nick o' Time Rush. Newbridge.	15/10/02		13	10	9	17	–						16' deep.				Cast made & presented to Mines Department by H. S. V. Basset. Cast placed in Mines Dept. Museum
									438								
G.S. 06/1310 Inkerman Inkerman Sluicing Co. Maryborough.	13/6/06		41	10				Model			near 16' Surface						Cast & mould made
									439								
G.S. 06/1264 Mt. Ivor Hydraulic Dredging Co., Heathcote.	11/6/06		61	–				Model			—						Cast & mould made
									440								
G.S. 06/1174 Found by miner named W. Pollock near the Peak at Bowenvale, Maryborough. Humbug Lead	1/6/06		50	–				Model			90 ft.						Cast & mould made

PARTICULARS RESPECTING NUGGETS FOUND IN VICTORIA.

Where and by whom found, &c.	Date when found.	Gross Weight (Troy).			Estimated Weight of Pure Gold.			Specific Gravity.	Carats.	Proportion of Gold, Quartz, &c., &c.	Depth from the Surface at which obtained.		Section of Strata to the bed-rock.			Distance from the nearest Quartz Reef.	Description of Appearance, Size, Associated Minerals, and General Remarks.
GS 06/2666		lbs.	oz.	dwt.	oz	dwt.	gr.				ft.	in.	strata.	ft.	in.		
Found by the McIntyres Co, Tarnagulla while blowing	17.11.06		80					441									Smelted before a cast could be made.
Found at Poseidon by Messrs Wraffe Bros and Robinson. Tarnagulla	29.11.06		88		80			442		"The Gem".	9						Mould & Cast made. modeller was sent specially from Bendigo to the field.
Found near surface by Messrs Smith Stevenson & Rodger. Poseidon Lead Tarnagulla.	12.12.06		387		322oz 10dt			443		"The Federal"	13						Mould & cast made by modeller sent to the field.
Found by messrs Woodall, Condron Briggs & Co a Poseidon Lead. Tarnagulla.	18.12.06		953		703			444		"The Poseidon" Showed much quartz.	10						Mould & Cast made by Mr Busst " " by Perugia Bros.

Poseidon nuggets entered from my report as they had not been listed in full. [illegible] 30-7-08

PARTICULARS RESPECTING NUGGETS FOUND IN VICTORIA.

Where and by whom found, &c.	Date when found.	Gross Weight (Troy).			Estimated Weight of Pure Gold.			Specific Gravity.	Carats.	Proportion of Gold, Quartz, &c., &c.	Depth from the Surface at which obtained.		Section of Strata to the bed-rock.			Distance from the nearest Quartz Reef.	Description of Appearance, Size, Associated Minerals, and General Remarks.
		Ozs.	Dwts.	dwt.	oz.	dwt.	gr.				ft.	in.	strata.	ft.	in.		
The Twins Found by Wrugge Bros Poseidon Lead Tarnagulla	1.1.07	24			24					445.							445 & 446 Christened The Twins
		*23	15		23	15					11	–					
— " —	1.1.07	*23	15		23	15				446.	11	–					Both were found directly on the bedrock.
Found by Messrs Smith Stevenson & Roger at Poseidon. Tarnagulla	3.1.07	675								447. The Leila	13						About six inches above the bedrock.
– Do. – Smith Stevenson & Rogers. Poseidon Lead.	5.1.1907	502oz	–	–						448. The Hazel.	13						Found a few inches above the bedrock.

Additions made Aug 30.7.08

PARTICULARS RESPECTING NUGGETS FOUND IN VICTORIA.

Where and by whom found, &c.	Date when found.	Gross Weight (Troy).		Estimated Weight of Pure Gold.			Specific Gravity.	Carats.	Proportion of Gold, Quartz, &c., &c.	Depth from the Surface at which obtained.		Section of Strata to the bed-rock.			Distance from the nearest Quartz Reef.	Description of Appearance, Size, Associated Minerals, and General Remarks.
		~~oz~~	~~dwt~~ ~~gr~~	oz	dwt.	gr.				ft.	in.	strata.	ft.	in.		
Found by Messrs Wragge Bros at Poseidon. Tarnagulla.	7/2/07	~~206~~	~~5~~					449	The Port Arthur							
		206	5	About half.					much quartz	11	–					model & mould obtained.
								450	The Lancaster							
Jackson & party Poseidon Lead. Tarnagulla	1.2.07	29	–	—					—	9 ft dip						On bedrock. model & mould.
Found by Gascoigne & Party at Poseidon Lead. Tarnagulla.	2/2/07	~~[illegible]~~ 87 oz	–	~~87~~ 87 oz				451	The Outsider	3	–					About 1 ft 3 in above slate bedrock, and outside the main Poseidon gutter to the south. Model obtained,
								452	Little Jack							
Jackson & Hughes Poseidon	4.2.07	252 oz		200 oz					Contained much quartz	6	–					On the north side of the gutter. Model obtained.

PARTICULARS RESPECTING NUGGETS FOUND IN VICTORIA.

Where and by whom found, &c.	Date when found.	Gross Weight (Troy). lbs.	oz.	dwt.	Estimated Weight of Pure Gold. oz.	dwt.	gr.	Specific Gravity.	Carats.	Proportion of Gold, Quartz, &c., &c.	Depth from the Surface at which obtained. ft.	in.	Section of Strata to the bed-rock. strata.	ft.	in.	Distance from the nearest Quartz Reef.	Description of Appearance, Size, Associated Minerals, and General Remarks.
										453. "The Little Nell."							
Wragge Bros Poseidon Lead Tarnagulla.	4.2.07		22	6						Model	11ft –						Six inches above the bed rock. Model & cast obtained.
										454. "The Georgenia"							
Smith Stephenson & Rogers. Poseidon Lead. Tarnagulla.	4.1.07		86oz	10						Model	1ft 3						a few inches above the bedrock. Model & cast obtained.
										455. "The Shellback"							
Cox & Hewit. Poseidon Lead. Tarnagulla.	24.1.07		127lb	10dt						Model	13ft						much quartz. Model & cast obtained.
										456. "The Groper"							
~~Brown Leighton~~ Poseidon Lead. Tarnagulla.	16/2/07		146oz –		126oz	10dwt					1½						3½ chains south of the Poseidon gutter. 2ft 6in above the bedrock.

PARTICULARS RESPECTING NUGGETS FOUND IN VICTORIA.

Where and by whom found, &c.	Date when found.	Gross Weight (Troy).			Estimated Weight of Pure Gold.			Specific Gravity.	Carats.	Proportion of Gold, Quartz, &c., &c.	Depth from the Surface at which obtained.		Section of Strata to the bed-rock.			Distance from the nearest Quartz Reef.	Description of Appearance, Size, Associated Minerals, and General Remarks.
		lbs.	oz.	dwt.	oz	dwt.	gr.				ft.	in.	strata.	ft.	in.		
Bravo & Party All 14A Poseidon Lead Tarnagulla.	29.11.06	—	40	—	32	—			457.		25	—					This was the first large nugget found in Weymes All. 14A Tarnagulla. Right on bedrock. No. 18 on Map of Poseidon Lead.
Johnson & Party Poseidon Lead Tarnagulla	26.11.06	—	19	—					458.		Shallow						Outside main Poseidon gutter. No. 27 on map of Poseidon Lead.
Cox & Rewit Poseidon Lead. Tarnagulla.	26.11.06	—	18	—					459.		13ft.						No. 29 on map of Poseidon Lead.
J. Porter. Prospecting Claim Poseidon. Tarnagulla.	29.11.06	—	11	—					460.		19ft						Found on bedrock. No. 42. on Poseidon Lead plan.
O'Brien & Party Poseidon Lead. Tarnagulla.	29.11.06	—	10	10					461.		27ft						One foot above bedrock No. 43. on Poseidon plan.

PARTICULARS RESPECTING NUGGETS FOUND IN VICTORIA.

Where and by whom found, &c.	Date when found.	Gross Weight (Troy).			Estimated Weight of Pure Gold.			Specific Gravity.	Carats.	Proportion of Gold, Quartz, &c., &c.	Depth from the Surface at which obtained.		Section of Strata to the bed-rock.			Distance from the nearest Quartz Reef.	Description of Appearance, Size, Associated Minerals, and General Remarks.
		lbs.	oz.	dwt.	oz	dwt.	gr.				ft.	in.	strata.	ft.	in.		
									462.								
Dorey & Party Poseidon Lead. Tarnagulla.	29.11.06	—	9	—							4ft						Found on bedrock. No 46 in Poseidon Report.
									463.								
Mackenzie & Pty. Poseidon Lead. Tarnagulla.	29.11.06	—	4	—							14ft						On bedrock. No 53. in Poseidon Report.
									464								
Jackson & Hughes Poseidon Lead. Tarnagulla.	14.12.06	—	152	—	120	—		Little Ben			4ft						One foot above bedrock. named ~~Little Ben~~. No model or cast obtained. No. 8. in Poseidon Report.
									465.								
Michael & Party Poseidon Lead Tarnagulla	18.12.06	—	50	—	23	15	—				23ft						On bedrock.
									466								
O'Brien & Party Poseidon Lead Tarnagulla	— 12.06		27	10							27ft						On bedrock. No. 20 in Poseidon Report.

PARTICULARS RESPECTING NUGGETS FOUND IN VICTORIA.

Where and by whom found, &c.	Date when found.	Gross Weight (Troy).			Estimated Weight of Pure Gold.			Specific Gravity.	Carats.	Proportion of Gold, Quartz, &c., &c.	Depth from the Surface at which obtained.		Section of Strata to the bed-rock.			Distance from the nearest Quartz Reef.	Description of Appearance, Size, Associated Minerals, and General Remarks.
		lbs.	oz.	dwt.	oz	dwt.	gr.				ft.	in.	strata.	ft.	in.		
Cummins & Party Poseidon. Tarnagulla.	— 12·06		26	—					467.		25 ft.						On bedrock. No. 21 in Poseidon Report.
Wragge Bros Poseidon. Tarnagulla.	10·12·06		12	—					468.		9 ft.						On bedrock. No. 40 in Poseidon Rush Rept.
Wragge Bros Poseidon. Tarnagulla	10·12·06		4	—					469		9 ft.						On bedrock. No. 55 in Poseidon Rush Rept.
Jackson & Party Poseidon Tarnagulla.	Jan. 1907		40 oz	approx. reported.					470.		10 ft.						Four inches above the bedrock. No. 15. in Poseidon Rush Report.
Cox & Newit Poseidon. Tarnagulla	Jan 1907		33 oz						471.		13 ft.						No. 16 in Poseidon Rush Report.
Jackson & Party Poseidon. Tarnagulla	Jan 1907		32 oz						472		10 ft.						Four inches above bedrock. No. 17 in Poseidon Rush Report.
Smith Stevenson & Rogers Poseidon. Tarnagulla.	1907		21 oz						473		1 ft.	3 in					A few inches off bedrock. No. 25 in Poseidon Rush Rept.

PARTICULARS RESPECTING NUGGETS FOUND IN VICTORIA.

Where and by whom found, &c.	Date when found.	Gross Weight (Troy).			Estimated Weight of Pure Gold.			Specific Gravity.	Carats.	Proportion of Gold, Quartz, &c., &c.	Depth from the Surface at which obtained.		Section of Strata to the bed-rock.			Distance from the nearest Quartz Reef.	Description of Appearance, Size, Associated Minerals, and General Remarks.
		lbs.	oz.	dwt.	oz	dwt.	gr.				ft.	in.	strata,	ft.	in.		
									474.								
Jackson & Hughes Poseidon Rush. Tarnagulla	Feb 1907.		20oz								9ft						Right on bedrock. No. 26 in Poseidon Rush Report.
									475.								
Nichols & Party Poseidon Rush. Tarnagulla.	Jan 1907.		18oz								27ft						One foot above bedrock. No. 28. in Poseidon Rush Report.
									476.								
Williamson & Son Poseidon. Tarnagulla.	-2.07		16oz								Shallow						40ft south of the Xmas Box. No. 30A in Poseidon Rush Rept.
									477								
Jackson & Hughes. Poseidon. Tarnagulla.	about the beginning of 1907.		14oz 3dwt								9ft						On bedrock. No. 33. in Poseidon Rept.
									478								
Bravo & Party Poseidon Rush.			12oz 10dwt								25ft						On bedrock. No. 36. Poseidon Rept.
									479								
Jackson & Party Poseidon. Tarnagulla.	Early in 1907.		12oz 10dwt								4ft						Near bedrock on north side of the gutter. No. 37. Poseidon Report.
									480.								
Jackson & Hughes			12oz								9ft						On bedrock. No. 38. Poseidon Report.
									481.								
Armstrong & Party Poseidon Rush.			12oz								16ft						On bedrock. No. 39. Poseidon Rept.

PARTICULARS RESPECTING NUGGETS FOUND IN VICTORIA.

Where and by whom found, &c.	Date when found.	Gross Weight (Troy).			Estimated Weight of Pure Gold.			Specific Gravity.	Carats.	Proportion of Gold, Quartz, &c., &c.	Depth from the Surface at which obtained.		Section of Strata to the bed-rock.			Distance from the nearest Quartz Reef.	Description of Appearance, Size, Associated Minerals, and General Remarks.
		lbs.	oz.	dwt.	oz	dwt.	gr.				ft.	in.	strata.	ft.	in.		
Cox & Hewit	Beginning of 1907		11 oz							482	13 ft						On bedrock. No 41. Poseidon Rept.
Taylor & Party Poseidon. Tarnagulla.	-do-		9 oz	10 dwt						483	39 ft						On bedrock. No 45. in Poseidon Rush Rept.
Cummins & Party Poseidon Tarnagulla	-do-		9 oz							484	25 ft						On bedrock. No 47. Poseidon Rept.
Cox & Hewit. Poseidon Tarnagulla	-do-		6 oz							485	13 ft						No 48 in Poseidon Rush Rept.
Mackenzie & Party Poseidon Rush. Tarnagulla	-do-		6 oz							486	14 ft						On bedrock. No 49. in Poseidon Rept.
Phillips & Party Poseidon. Tarnagulla.	-do-		6 oz							487	39 ft						No 50 in Poseidon Rept.
Phillips & Party Poseidon. Tarnagulla	-do-		5 oz							488	39 ft						On bedrock. No 51. Poseidon Rept.
Michael & Party Poseidon. Tarnagulla	-do-		5 oz							489	36 ft						2 inches above bedrock. No 52. in Poseidon Rush Rept.

PARTICULARS RESPECTING NUGGETS FOUND IN VICTORIA.

Where and by whom found, &c.	Date when found.	Gross Weight (Troy). lbs.	oz.	dwt.	Estimated Weight of Pure Gold. oz	dwt.	gr.	Specific Gravity.	Carats.	Proportion of Gold, Quartz, &c., &c.	Depth from the Surface at which obtained. ft.	in.	Section of Strata to the bed-rock. strata.	ft.	in.	Distance from the nearest Quartz Reef.	Description of Appearance, Size, Associated Minerals, and General Remarks.
Taylor & Party Poseidon. Tarnagulla.	Beginning of 1907.		4dwt.							490	39ft.						2ft. 6in. above bedrock. No. 54. in Poseidon Report.
Cox & Newit Poseidon. Tarnagulla.	-do-		3dwt.							491.	13ft.						No. 56. in Poseidon Report.
Jackson & Hughes Poseidon. Tarnagulla.	-do-		3dwt.							492	9ft.						No. 57. in Poseidon Report.
Taylor & party	-do-		2dwt.	15grs.						493.	39ft.						On bedrock. No. 58. in Poseidon Report.
Cox & Newit	-do-		2dwt.							494	13ft.						No. 60. Poseidon Rush Rept.
Mackenzie & party.	-do-		2dwt.							495	14ft.						No 61. Poseidon Report.
Watts & Party Poseidon. Tarnagulla	-do-		2dwt.							496.	42ft.						On bedrock. No. 62. Poseidon Rush. Report.
Woodall & Party Poseidon Rush Tarnagulla	-do-	—	—	13grs.						497.	1ft.						Notable as being the only other nugget in Woodalls claim which held the "Poseidon" nugget. No. 64. Poseidon Rush. Report.
Twomey & Party Poseidon Rush, Tarnagulla	4.2.07	—	15dwt.	15grs.						498	38ft.						On bedrock. No. 32 in Poseidon Rush Report.

PARTICULARS RESPECTING NUGGETS FOUND IN VICTORIA.

Where and by whom found, &c.	Date when found.	Gross Weight (Troy). lbs.	Gross Weight (Troy). oz.	Gross Weight (Troy). dwt.	Estimated Weight of Pure Gold. oz	Estimated Weight of Pure Gold. dwt.	Estimated Weight of Pure Gold. gr.	Specific Gravity.	Carats.	Proportion of Gold, Quartz, &c., &c.	Depth from the Surface at which obtained. ft.	Depth from the Surface at which obtained. in.	Section of Strata to the bed-rock. strata.	Section of Strata to the bed-rock. ft.	Section of Strata to the bed-rock. in.	Distance from the nearest Quartz Reef.	Description of Appearance, Size, Associated Minerals, and General Remarks.
										499.							
Mackenzie & Party. Poseidon. Tarnagulla	1.2.07		14oz								14ft						on bedrock. No. 34. in Poseidon Rush Report.
										500.							
Cox & Rewit. Poseidon. Tarnagulla	1.2.07		10oz	10dwt							13ft						No. 44. Poseidon Rush Report.
										501.							
Mackenzie & Party Poseidon. Tarnagulla	9.2.07		12oz								13ft						
										502.							
Jackson & Hughes Poseidon. Tarnagulla	9.2.07		6oz								10ft						
										503							
Paul & Party. deep ground. Poseidon. Tarnagulla.	9.2.07		2oz								56ft						
										504.							
Carling & Party Poseidon. Tarnagulla	16.2.07		36oz								Shallow.						Between Dickson's & Jascoigues Claims
										505							
Glover & Party Poseidon Lead Tarnagulla.	16.2.07		5oz 10dwt 1oz 10dwt 2oz 10dwt								60ft						Near road between Weymes & Lee's allts Tarnagulla.

PARTICULARS RESPECTING NUGGETS FOUND IN VICTORIA.

Where and by whom found, &c.	Date when found.	Gross Weight (Troy).			Estimated Weight of Pure Gold.			Specific Gravity.	Carats.	Proportion of Gold, Quartz, &c., &c.	Depth from the Surface at which obtained.		Section of Strata to the bed-rock.			Distance from the nearest Quartz Reef.	Description of Appearance, Size, Associated Minerals, and General Remarks.
		lbs.	oz.	dwt.	oz	dwt.	gr.				ft.	in.	strata.	ft.	in.		
Bravo & Leighton. Poseidon. Tarnagulla	19.2.07		14oz.	10dwt.						506	1ft.						Amateur Cast. no mould. Three feet away from the "Gopher" No. 66. Poseidon Report.
Mackenzie & Pty Poseidon. Tarnagulla	25.2.07		21oz.							507	13ft.						Woolshed Hill.
Cox & Newit Poseidon. Tarnagulla.	25.2.07		18oz.							508	13ft.						Woolshed Hill
Cox & Newit. Poseidon	25.2.07		14oz.							509	13ft.						Woolshed Hill.
Wragge Bros Poseidon. Tarnagulla	26.2.07		10oz.							510.	11ft.						Woolshed Hill
Wragge Bros. Poseidon	25.2.07		9oz.							511.	11ft.						Woolshed Hill
Baker & Party. Poseidon.	25.2.07		5oz.							512.	55ft.						Weymes Allt. Tarnagulla.
Cox & Newit Poseidon. Tarnagulla.	4.3.07		15oz. + 3oz.							513.	13ft.						
Mackenzie & Party Poseidon	7.3.07		8oz.							514.	13ft.						
Malden Syndicate Poseidon. Tarnagulla	22.2.07		1½oz.							515							

PARTICULARS RESPECTING NUGGETS FOUND IN VICTORIA.

Where and by whom found, &c.	Date when found.	Gross Weight (Troy). lbs.	oz.	dwt.	Estimated Weight of Pure Gold. oz	dwt.	gr.	Specific Gravity.	Carats.	Proportion of Gold, Quartz, &c., &c.	Depth from the Surface at which obtained. ft.	in.	Section of Strata to the bed-rock. strata.	ft.	in.	Distance from the nearest Quartz Reef.	Description of Appearance, Size, Associated Minerals, and General Remarks.
Wragg Bros Poseidon Lead	7.3.07		22	03						516.	11	4					Woolshed Hill. Crown Lands.
Cox & Newit Poseidon Lead.	14.3.07		6	03						517.	13	4					Woolshed Hill.
Mackenzie & Party Poseidon Lead.	14.3.07		5	03	14	dwt				518	13	4					Woolshed Hill. Crown Lds
Jackson & Hughes Poseidon Lead.	19.3.07		35	03						519	10	4					On Crown Lands. Woolshed Hill.
Cox & Newit Poseidon. Tarnagulla	19.3.07		11	03	(Inclusive)					520	13	4					Woolshed Hill. Crown Lands.
Taylor & Party Poseidon - Tarnagulla.	19.3.07		13	03						521.							near head of lead in Weymes Gly
Pola & Party. Poseidon. Tarnagulla.	20.3.07		50	03	40 oz nett					522.	40	4 ~~30'~~					300 yds westerly from Porters prospecting claim.
Jackson & Hughes Poseidon. Tarnagulla.	20.3.07		48	03						523.	4	10	4				
Cox & Newit Poseidon. Tarnagulla	20.3.07		176	03						524.		13	4				
Ryan & Brett. Poseidon. Tarnagulla	21.3.07		36	03						525	30						

PARTICULARS RESPECTING NUGGETS FOUND IN VICTORIA.

Where and by whom found, &c.	Date when found.	Gross Weight (Troy). lbs.	oz.	dwt.	Estimated Weight of Pure Gold. oz	dwt.	gr.	Specific Gravity.	Carats.	Proportion of Gold, Quartz, &c., &c.	Depth from the Surface at which obtained. ft.	in.	Section of Strata to the bed-rock. strata.	ft.	in.	Distance from the nearest Quartz Reef.	Description of Appearance, Size, Associated Minerals, and General Remarks.
Bullant Gabe Next. Passengers close to "Poseidon" nugget. Tarnagulla.	8.4.07		24 dwt.							526.	4 ft.						In shallow ground. Woolshed Hill. Crown Lands.
Jackson & Hughes Poseidon Lead Tarnagulla	8.4.07		8 oz							527.	10 ft.						Woolshed Hill. Crown Lands.
Mackenzie & Pty Poseidon Lead Tarnagulla	8.4.07		33 oz + 9 oz							528.	72 13 ft.						Next prospector's Claim Woolshed Hill. Crown Lands.
Jackson & Hughes Poseidon Lead Tarnagulla.	13.4.07		80 oz			64 oz				529.	4 10 ft.						Amateur Cast no mould.
Harding & Party. Poseidon. Tarnagulla	13.4.07		37 oz							530	10 ft.						Next Wragg Bros claim.
Cross & Forbes Poseidon.	13.4.07		35 oz + 9 oz							531							
Watts & Party. Poseidon Tarnagulla	8.4.07		26 dwt.							532	4-5						Near bend to north in lead
Found in gravel from Old Southern No 1. Rutherglen.	11.4.07									532 A							

PARTICULARS RESPECTING NUGGETS FOUND IN VICTORIA.

Where and by whom found, &c.	Date when found.	Gross Weight (Troy).			Estimated Weight of Pure Gold.			Specific Gravity.	Carats.	Proportion of Gold, Quartz, &c., &c.	Depth from the Surface at which obtained.		Section of Strata to the bed-rock.			Distance from the nearest Quartz Reef.	Description of Appearance, Size, Associated Minerals, and General Remarks.
		lbs.	oz.	dwt.	oz	dwt.	gr.				ft.	in.	strata.	ft.	in.		
Downs & Pty. Poseidon.	8.4.07		9 oz							533							next claim to Watt & Party.
Glover & Party, Poseidon. Tarnagulla	22.4.07		4 oz			25 dwt				534	60 ft						near road in Weymes Allt. Tarnagulla.
Cox & Hewit. Poseidon.	29.4.07		5 oz							535.	13 ft						Woolshed Hill.
— do —	6.5.07		2 oz							536.	13 ft						— do —
Jackson & Hughes. Poseidon. Tarnagulla	6.5.07		4½ oz							537	10 ft						Crown Lands. Woolshed Hill
Gordon & Party Poseidon. Tarnagulla.	6.5.07		8 oz							538. —							
Jackson & Hughes Poseidon Lead.	20.5.07		25 oz			14 dwt				539	10 ft						Woolshed Hill. Crown Lands.
Tormey & Thines Poseidon. Tarnagulla	20.5.07		5½ oz							540. —	38 ft						Poseidon Lead near bend. Weymes Allt. Tarnagulla.

PARTICULARS RESPECTING NUGGETS FOUND IN VICTORIA.

Where and by whom found, &c.	Date when found.	Gross Weight (Troy). lbs.	oz.	dwt.	Estimated Weight of Pure Gold. oz.	dwt.	gr.	Specific Gravity.	Carats.	Proportion of Gold, Quartz, &c., &c.	Depth from the Surface at which obtained. ft.	in.	Section of Strata to the bed-rock. strata.	ft.	in.	Distance from the nearest Quartz Reef.	Description of Appearance, Size, Associated Minerals, and General Remarks.
										541.							
Munane & Johnson Poseidon. Tarnagulla	20.5.07		5 oz			—											
										542.							
Douthat & Party Poseidon. Tarnagulla	27.5.07		3¼ oz 2½ oz														Deep ground.
										543.							
Cummins & Goodman Poseidon. Tarnagulla.	3.6.07		19 oz														Weymes Allt. Tarnagulla.
										544							
Wicken & Party Poseidon. Tarnagulla	3607		6 oz							—	16 ft.						next Porters prospecting claim. Crown Lands. Woolshed Hill.
										545.							
Cox & Newit Poseidon. Tarnagulla.	10.6.07		30 oz 4½ oz			24 oz				—	13 ft.				—		Crown Lands. Woolshed Hill. Tarnagulla.
										546.							
Lomley & Hines Poseidon Lead. Tarnagulla.	10.6.07		21 oz			15 oz									—		Weymes Allt. Tarnagulla
										547.							
Jackson & Hughes Poseidon Lead. Tarnagulla.	—.6.07		106 oz 44 oz 35 oz			— — —					10 ft.				—		Crown Lands. Woolshed Hill Tarnagulla.
										548.							
Porter's prospecting claim. Poseidon.	17.6.07		38 oz			26½ oz					16 ft.				—		Crown Lands. Tarnagulla.
										549.							
Duschka & Party "Maldon Syndicate" Poseidon. Tarnagulla. "The Maldon"	8.8.07		114 ozs.			108 oz		The Maldon			68 ft.						Model made. Reniqua Bros. Associated with cement. Deep ground Lees Allt. Tarnagulla

PARTICULARS RESPECTING NUGGETS FOUND IN VICTORIA.

Where and by whom found, &c.	Date when found.	Gross Weight (Troy). lbs.	oz.	dwt.	Estimated Weight of Pure Gold. oz	dwt.	gr.	Specific Gravity.	Carats.	Proportion of Gold, Quartz, &c., &c.	Depth from the Surface at which obtained. ft.	in.	Section of Strata to the bed-rock. strata.	ft.	in.	Distance from the nearest Quartz Reef.	Description of Appearance, Size, Associated Minerals, and General Remarks.
Porters Claim Prospectors C. Poseidon	12.8.07		10 oz			–				550.	16 ft.						Crown Lands. Woolshed Hill. Tarnagulla.
Cullen & Yates Poseidon.	26.8.07		29 oz			22 oz				551.	58' 64 ft.						Wet ground. Lee's Alt. Tarnagulla.
Next Fascoignes & close to the "Poseidon" Nugget C. Tarnagulla	16.9.07		14 oz			–				552.	4 ft.						Shallow ground Woolshed Hill. Tarnagulla.
Hockey & Party "Madden Separate" Poseidon	16.9.07		2½ oz			–				553.	68 ft.						Lee's Alt. 9. Tarnagulla ~~Second~~ Second Claim north of road.
Hockey Roach & Party. Poseidon Tarnagulla	23.9.07		105 oz			61 oz	18 dwt.			554.	68 ft.						Lees Alt. 9. Tarnagulla Second Claim north of road.
Lockwell & Party. Poseidon Tarnagulla	23.9.07		2½ oz							555.	–						Deep ground. Lees Alt. Tarnagulla
Wilkie & Baker Poseidon Lead Tarnagulla	2.10.07		41 oz			35 oz	11 dwt.			556.	71 ft.						Named Locally "Euphemia" but no model made. Lees Alt. 9. Tarnagulla.
Stephenson & Deason. (now Yates & party) Poseidon.	7.10.07		25 oz			–				557.	67 ft.						Third Claim in Lee's Alt. 9. Tarnagulla.

PARTICULARS RESPECTING NUGGETS FOUND IN VICTORIA.

Where and by whom found, &c.	Date when found.	Gross Weight (Troy).			Estimated Weight of Pure Gold.			Specific Gravity.	Carats.	Proportion of Gold, Quartz, &c., &c.	Depth from the Surface at which obtained.		Section of Strata to the bed-rock.			Distance from the nearest Quartz Reef.	Description of Appearance, Size, Associated Minerals, and General Remarks.
		lbs.	oz.	dwt.	oz.	dwt.	gr.				ft.	in.	strata.	ft.	in.		
										558.							
Williamsons Allt. at New Yorkshire Ry. Tarnagulla.	19.8.07		6oz	2dt		—						—					—
										559.							
Amazon Russ McGuiness & Party Tarnagulla.	30.8.07		8¼oz									—					—
										560.							
Strahan & Pty. Mysty Gully. Tarnagulla	3.9.07		2½oz									—					—
										561.							
Doulhat & Brown. Poseidon Lead Tarnagulla.	21.10.07		2oz			18oz	15dt					64ft.					Allt. 9. Tarnagulla.
										562.							
Kellam & Party Poseidon.	21.10.0		10oz	6dt		10oz	6dt					67ft.					—do—
										563.							
Dickenson Kelsall & Pty. "Positano Claim" Poseidon. Tarnagulla.	26.10.07		6oz									72ft.					—do—
										564.							
Williams & Party Poseidon. Tarnagulla.	28.10.07		13¾oz									—					Near Road between Weymes & Lees Allt. Tarnagulla.

PARTICULARS RESPECTING NUGGETS FOUND IN VICTORIA.

Where and by whom found, &c.	Date when found.	Gross Weight (Troy). lbs.	oz.	dwt.	Estimated Weight of Pure Gold. oz	dwt.	gr.	Specific Gravity.	Carats.	Proportion of Gold, Quartz, &c., &c.	Depth from the Surface at which obtained. ft.	in.	Section of Strata to the bed-rock. strata.	ft.	in.	Distance from the nearest Quartz Reef.	Description of Appearance, Size, Associated Minerals, and General Remarks.
Stephenson & Party Poseidon Lead. Tarnagulla.	4.11.07		3oz.	12dwt.						565.	64ft.						Lee's All. q. Tarnagulla.
Mackenzie & Party Deep ground. Poseidon Tarnagulla.	18.11.07		6oz.							566.	72ft.						— do —.
— do —	25.11.07		10oz.							567.	72ft.						— do —.
Dickson Kelsall. "Positano" Poseidon. Tarnagulla.	23.12.07		6oz. 3¾oz.							568.	72ft.						— do —.
Doulthat & Brown. Poseidon. Tarnagulla.	23.12.07		4oz.	17dwt.	4oz.	10dwt.				569.	64ft.						— do —.
Maldon Syndicate. Poseidon. Tarnagulla.	23.12.07		6oz.		4oz.					570.	68ft.						— do —
Dickenson Kelsall & "Positano Claim" Poseidon. Tarnagulla.	23.12.07		8oz.	10dwt.	—					571.	72ft.						— do —
Mackenzie & party. Poseidon. Tarnagulla.	3.2.08		51oz. 10oz.	4dwt.						572.	72ft.						much quartz — do —.

PARTICULARS RESPECTING NUGGETS FOUND IN VICTORIA.

Where and by whom found, &c.	Date when found.	Gross Weight (Troy).			Estimated Weight of Pure Gold.			Specific Gravity.	Carats.	Proportion of Gold, Quartz, &c., &c.	Depth from the Surface at which obtained.		Section of Strata to the bed-rock.			Distance from the nearest Quartz Reef.	Description of Appearance, Size, Associated Minerals, and General Remarks.
		lbs.	oz.	dwt.	oz	dwt.	gr.				ft.	in.	strata.	ft.	in.		
Williams & Pty. Poseidon	10·2·08		23 oz			11½ dwt				543.	60	—					—
— do —	17·2·08		3½ oz			—				544.		—					—
Wilkie Baker & Pty.	17·2·08		14 oz			—				545.		4 ft					Lee's All. Tarnagulla
Dickenson Kelsall Pty. Poseidon. Tarnagulla.	13·1·08		7 oz			—				546.		72 ft					— do —
Stephenson & Party Poseidon. Tarnagulla.	24·2·08		3 oz 3 dwt			—				547.		67 ft					— do —
Hockey Roach & Pty Poseidon. Tarnagulla.	9·3·08		1 oz 9/15 dwt			9 oz 10 dwt				548.		68 ft					— do —
Dickenson Kelsall Pty Poseidon. Tarnagulla	9.3.08		6¾ oz			—				549.		72 ft					"Positano Claim" — do —
Kellam & Party.	9·3·08		1 oz							580.		67 ft					Lees All. 9. Tarnagulla.
Mackenzie & Pty. Poseidon. Tarnagulla	30·3·08		6½ oz 2 oz			—				581.		—					— do —
Hockey Roach & Pty Poseidon. Tarnagulla.	25·5·08		5½ oz 3¾ oz			— —				582.		68 ft					— do —
Dickenson Kellsall Pty "Positano" Poseidon. Tarnagulla.	25·5·08		4½ oz 2½ oz			— —				583.		72 ft					— do —

PARTICULARS RESPECTING NUGGETS FOUND IN VICTORIA.

Where and by whom found, &c.	Date when found.	Gross Weight (Troy).			Estimated Weight of Pure Gold.			Specific Gravity.	Carats.	Proportion of Gold, Quartz, &c., &c.	Depth from the Surface at which obtained.		Section of Strata to the bed-rock.			Distance from the nearest Quartz Reef.	Description of Appearance, Size, Associated Minerals, and General Remarks.
		lbs.	oz.	dwt.	oz.	dwt.	gr.				ft.	in.	strata.	ft.	in.		
										584.							
Sellar Pty - Poseidon.	25.5.08		31oz	15dwt	30oz	15dwt					67ft						Lees All. 9.
										585.							
Smith Dawes & Party Poseidon	25.5.08.		13oz		11oz						41ft.						— do —
										586.							
Dickenson Kelsall Pty Poseidon - Tarnagulla	22.6.08		19oz	4dwt	—						72ft.						— do —
										587.							
Baker & Wilkins Poseidon - Tarnagulla.	29.6.08		6oz		5oz						—						—
										588.							
Burnt Ck Sluicing Co. Dennolly.	June 1908.		12oz 10oz 4½oz		— — —						— — —						Shallow.
										589.							
Blue Jilly. Blackwood near Heathcote by Alfred Bennett.	16.7.08		60oz								5ft.						At this locality twelve years ago a nugget 130oz was found by Atkins & Seymour, and a few years ago another specimen of 25oz was obtained.
										590.							
Smith Dawes & Pty.	20.7.08		12oz		11oz.					—	41ft						Lees All. 9. Tarnagulla.
										591.							
Douthat & Brown Poseidon. Tarnagulla	1908.		5oz 5oz 4oz	5dwt 10dwt	4oz 4oz 3oz	17dwt 15dwt 10dwt					64ft						Taken from Mr McGee's list. Exact date not given. Lee's All. 9.
										592.							
Hockey Roach Party Poseidon. Tarnagulla.	1908.		10oz 12oz 4oz 8oz 3oz	12dwt 12dwt 8dwt 16dwt	5oz 9oz 3oz 5oz 3oz	2dwt 10dwt 18dwt 6dwt 15dwt					68ft						— do —

PARTICULARS RESPECTING NUGGETS FOUND IN VICTORIA.

Where and by whom found, &c.	Date when found.	Gross Weight (Troy). lbs.	oz.	dwt.	Estimated Weight of Pure Gold. oz.	dwt.	gr.	Specific Gravity.	Carats.	Proportion of Gold, Quartz, &c., &c.	Depth from the Surface at which obtained. ft.	in.	Section of Strata to the bed-rock. strata.	ft.	in.	Distance from the nearest Quartz Reef.	Description of Appearance, Size, Associated Minerals, and General Remarks.
	7.10.1907 (adjdg)									593.							
Yates & Party Poseidon. Tarnagulla	1908		34 oz			28 oz					67 ft.						Taken from Mr. McGee's Report on the deep ground claims Poseidon.
			10 oz	13 dwt		9 oz	10 dwt										
										594.							
Euseka Rowlands Pty. "Maldon Syndicate" Poseidon.	1908		4 oz			5 oz	18 dwt				68 ft.						— do —
			4 oz			5 oz	5 dwt (quartz)										
			~~6 oz~~			~~[illegible]~~											
			—			6 oz	14										
										595.							
Kellam & Party Poseidon. Tarnagulla.	1908		19 oz	2 dwt		19 oz	2 dwt (clean nugget)				67 ft.						— do —
										596.							
Hickey Party. Poseidon. "Irishman's Claim"	1908		Nothing over 4 oz obtained to date 7/8/08.														— do —
										597.							
Burbank & Party Poseidon. Tarnagulla.	1908		4 oz	7 dwt		—					71 ft.						— do —
			—			4 oz	3 dwt										
										598.							
Wilkins, Baker & Party Poseidon. Tarnagulla.	1908.		—			13 oz	13 dwt				71 ft.						— do —
			—			4 oz											
			—			5 oz	10 dwt										
										599.							
Mackenzie & Party Poseidon. Tarnagulla	1908		15 oz			15 oz					72 ft.						— do —
			22 oz			22 oz											

PARTICULARS RESPECTING NUGGETS FOUND IN VICTORIA.

Where and by whom found, &c.	Date when found.	Gross Weight (Troy). lbs.	oz.	dwt.	Estimated Weight of Pure Gold. oz	dwt.	gr.	Specific Gravity.	Carats.	Proportion of Gold, Quartz, &c., &c.	Depth from the Surface at which obtained. ft.	in.	Section of Strata to the bed-rock. strata.	ft.	in.	Distance from the nearest Quartz Reef.	Description of Appearance, Size, Associated Minerals, and General Remarks.
Dickenson Kelsall "Positano Claim". Poseidon	1908		$8\frac{1}{2}$	03						600.	72	ft.					Taken from Mr. McGee's Report on the deep ground Poseidon.
"Dividend Claim" near boundary fence of Allts 6A. & 9. Tarnagulla	1908		17 oz	4 dt		—				601.	78	ft.					— do —
Dawes Smith Pty. Poseidon. Tarnagulla	1908	20	12	03		—				602.	41	ft.					—
Amherst Flat Dredging Co. Amherst near Talbot.	18.5.08		28 oz	13 dt		—				603.	—						mould and cast made by Perugia Bros.
"Try again Syndte" Rokewood near Ballt.	22.5.08		48 oz			—				604.	—						Model + cast made by Perugia Bros.
"Positano Claim" Poseidon.	21.7.1908 27.7.08		24 oz		22 oz	6 dt				605.	42	ft.					Entered from "Argus" cutting 27/7/08.
Allt "Homeward Bound" Baker + Williams. Poseidon.	27.7.08		10 oz	12 dt						606.	41	ft.					— do —
Douthat + Brown. Poseidon. Tarnagulla	27.7.08		$3\frac{1}{2}$ oz							607.	64	ft.					— do —

PARTICULARS RESPECTING NUGGETS FOUND IN VICTORIA.

Where and by whom found, &c.	Date when found.	Gross Weight (Troy). lbs.	oz.	dwt.	Estimated Weight of Pure Gold. oz	dwt.	gr.	Specific Gravity.	Carats.	Proportion of Gold, Quartz, &c., &c.	Depth from the Surface at which obtained. ft.	in.	Section of Strata to the bed-rock. strata.	ft.	in.	Distance from the nearest Quartz Reef.	Description of Appearance, Size, Associated Minerals, and General Remarks.
										608.							
Homebush near Avoca. Nichols & Nicholas Pty. New Reef near Old Working Miners Co Homebush.	7.8.08		15	03		-		In Quartz Reef.			About 2 ft		Ordovician Slate & Sandstone.			—	Near the Old Working Miners Co. Homebush. In the vicinity of the Alma No 1 nugget & others. Extract from Argus 10.8.08.
										609.							
Model of the "Welcome Stranger" as described recently by Mr. Deason.	1908																Old Model was incorrect.
										610.							
Mould. Nugget. "Burdend Claim Poseidon.	3/8/10		68	—		—	—	—	—	Model —	80		Bedrock Lancefield Zone L. Ordovician			Reef in claim, and about 15 chains to Federation Reef.	Some quartz pinkish Mould & Cast matte Perugia Bros mould & nugget Rec.d 3/8/10
										611.							
Nugget found at Poseidon United claim Poseidon near Tarnagulla	4/8/10		238			—	—	—	—	— Model	85		— do —			— do —	— do — mould & Nugget rec.d 12/9/10.
										612.							
Surface Hill Ararat.	12/9/10		23	03		—			—	—	Surface in race		Ordovician			—	no model made.
										613							
Prestons Claim Poseidon. Pickerson Kendall & Co	31/8/10		32	03							72 ft		Ordovician				Found after main claim was abandoned. no model.

PARTICULARS RESPECTING NUGGETS FOUND IN VICTORIA.

Where and by whom found, &c.	Date when found.	Gross Weight (Troy). lbs.	oz.	dwt.	Estimated Weight of Pure Gold. oz.	dwt.	gr.	Specific Gravity.	Carats.	Proportion of Gold, Quartz, &c., &c.	Depth from the Surface at which obtained. ft.	in.	Section of Strata to the bed-rock. strata.	ft.	in.	Distance from the nearest Quartz Reef.	Description of Appearance, Size, Associated Minerals, and General Remarks.
										614.							
Dividend Claim Poseidon.	18/10/10		35 35oz		—			—	—	—	80ft		Ordovician bedrock.			(See memorandum No 610)	model ordered. model & mould recd. 5/1/11.
										614a.							
J. Appleby. Rheola State School.	25.10.08		43oz 7dwt	do	43oz 7dwt			—	—	—	1ft.		Ordovician bedrock.				Found while digging post holes at Rheola State School.
										615.							
Dividend Claim Poseidon	31/10/10		25oz		= 1186 in Mem. 12			—	—	—	80ft.		— do —			— do —	model ordered. model & mould recd. 5/1/11.
										616.							
Nuies Flat. Goulburn River. Woods Point District. Four miles above town Jamieson.	sent in casts. 27.10.10		6oz							—	—		—			—	Casts made by Mr. O. A. L. Whitelaw. 27.10.10
										617.							
— do —	— do —		2oz 12dwt							—	—		—			—	— do — Cast by O.A.L.W.
										618.							
— do —	— do —		1oz 7dwt	11grms						—	—		—			—	— do — Cast by O.A.L.W.
										619.							
Boyds Hydraulic Gold Sluicing Company. Smythesdale. Northern portion of lease 7128. Smythesdale Creek.	29/6/191.		141oz 18grs 138 18		138oz 18dwt			—	—	A very solid waterworn nugget.	30ft.		Loam. 1 6 Clay 18 6 Gravel & wash 10 — 30 —			About 50 feet.	Within 30ft several other small nuggets were found total 50 ozs, being from 3½ up to 14oz weight. The ground had been worked before to a points within four feet.

PARTICULARS RESPECTING NUGGETS FOUND IN VICTORIA.

Where and by whom found, &c.	Date when found.	Gross Weight (Troy).			Estimated Weight of Pure Gold.			Specific Gravity.	Carats.	Proportion of Gold, Quartz, &c., &c.	Depth from the Surface at which obtained.		Section of Strata to the bed-rock.			Distance from the nearest Quartz Reef.	Description of Appearance, Size, Associated Minerals, and General Remarks.
		lbs.	oz.	dwt.	oz	dwt.	gr.				ft.	in.	strata.	ft.	in.		
										620. (See 615.)							
~~Dividend Syndicate Poseidon.~~	~~31.10.10~~	—	25	—		—	—	—	—	—						—	—
										621.							
Junction Syndicate Poseidon.	31.10.10	—	11	—						2	83'						
		—	11	—						—						—	Two nuggets.
										622	= No 1312		in Nugget Memoir 12				the latest recorded in memoir
Poseidon United Syndicate - Poseidon	27.4.11	—	55	—						—						—	Photo obtained only.
										623.							
Stanley & Phillips Havelock. Marylborough District.	18.7.11	—	37	—		-	35	7 dto		—						—	Mould & cast obtained Also photo.
										624.							
Comet Syndicate Havelock, near Marylborough.	16.8.11	—	13	17		—	—			—						—	—
										625.							
Poseidon Gold Field. Found by Mr. Rowlands on a mullock heap at one of the old claims	22.5.12		30	—.		—	—	—	—		—	—	—	—	—	—	—

PARTICULARS RESPECTING NUGGETS FOUND IN VICTORIA.

Where and by whom found, &c.	Date when found.	Gross Weight (Troy). lbs.	oz.	dwt.	Estimated Weight of Pure Gold. oz	dwt.	gr.	Specific Gravity.	Carats.	Proportion of Gold, Quartz, &c., &c.	Depth from the Surface at which obtained. ft.	in.	Section of Strata to the bed-rock. Strata.	ft.	in.	Distance from the nearest Quartz Reef.	Description of Appearance, Size, Associated Minerals, and General Remarks.
										626.							
Poseidon United Claim Tarnagulla	9.8.12	—	50	—												15 chs E of the Federation Reef.	No model or cast.
		—	21	—		—				—	80 ft	—	Sand, clay gravel & wash.				
		—	18	—													
										627.							
Cathcart Mine Ararat. (No. 3. Shaft Workings)	9.11.12.	—	91	16		—				All gold	150	—	Clay sand gravel & wash.		—		A black coating on the nugget and of a smooth ~~long~~ long shape. The largest in the Ararat district. No model.
										628.							
Jordan River. Gippsland	Notified by O.A.F. Whitelaw. 14.3.1913	—	80	—						all gold	8	—			—		In alluvial & written 50 ft of each other almost on the B.B line of reef where it intersects a dyke in Jordan River. 30 chs above junction of the B.B. Creek & Jordan River.
		—	37	—													
										629.							
In ground formerly held by Maldon Syndicate. "The Uncle Sam"	24.7.1913	—	80	—		—	50 dwts			—	64	—	Sand clay and gravel & wash				Associated with this were nuggets. 17 oz. 10 dwt. 4 grs
										630.							
Kilter Cate Poseidon United Claim	25/9/1913	—	279	87 dwts	180	40 dwts				—	80	—	Sand clay gravel & wash.				And nuggets of 14 oz. 9 dwts. Mould & cast made by Mess. Perugini Bros.

PARTICULARS RESPECTING NUGGETS FOUND IN VICTORIA.

Where and by whom found, &c.	Date when found.	Gross Weight (Troy). lbs.	oz.	dwt.	Estimated Weight of Pure Gold. oz	dwt.	gr.	Specific Gravity.	Carats.	Proportion of Gold, Quartz, &c., &c.	Depth from the Surface at which obtained. ft.	in.	Section of Strata to the bed-rock. strata.	ft.	in.	Distance from the nearest Quartz Reef.	Description of Appearance, Size, Associated Minerals, and General Remarks.
										631.							
Kitten Claim late Poseidon United.	27.9.1913	—	25	15	23	—	—	—	—	—	80	—	Sand, clay, & gravel & wash.			15ch E of Federation Reef.	No model.
										632							
Found by James Montgomery Molesjul. On an Indicator.	8/11/1913		144½		94	13	—	—	—		8 ft.		Ordovician slates etc			golden Grove.	In several pieces one 34 oz in ~~weight~~ weight. The indicator (slate + quartz). No model.
										633.							
— do —	16/11/1913		80	—	80	—	(approx)		—	—	8 ft.		Ordovician slates etc			golden Grove.	On indicator in small nugget pieces.
										634.							
Ellis & Jones. Tallandoon. On a quartz reef.	18/12/1913		50		44				—	—	?		—			—	On an old reef.
										635.							
Roberts Bros Frenchmans Reef. Corindhap.	14/3/1914		100		96			(modelled)		—	13 ft.		Sands Clay & wash.			Half a mile away.	60 oz waterworn piece the rest ragged specimens. Model & cast of the 96 oz nugget.
			~~60~~		~~[illegible]~~												
			60		(was crushed up)			(not modelled)									
			30 ¾					(— do —.)		(photo obtained.)							

PARTICULARS RESPECTING NUGGETS FOUND IN VICTORIA.

Where and by whom found, &c.	Date when found.	Gross Weight (Troy). lbs.	oz.	dwt.	Estimated Weight of Pure Gold. oz.	dwt.	gr.	Specific Gravity.	Carats.	Proportion of Gold, Quartz, &c., &c.	Depth from the Surface at which obtained. ft.	in.	Section of Strata to the bed-rock. strata.	ft.	in.	Distance from the nearest Quartz Reef.	Description of Appearance, Size, Associated Minerals, and General Remarks.
										636.							Waterworn flat nugget. Photo. Model & Cast by Perugia Bros. 18.7.1914.
Roberts Bros Frenchmans Reef Corindhap.	18/7/14		60	3	59	3					13		Sands Clays wash				
										637.							
Thomas Gunn Break O Day Kangaroo Flat Bendigo.	12/3/16	41 (40 3/4 78)	3	-	39	31/45		—	—	—	Surface		—			One mile from Break O'Day Reef.	Flat nugget. Little quartz. Mould & cast obtained by Perugia Bros. (Col Fz.)
										638.							
Wm Baker + partner (Matthews) Barnes Flat, near the old Cemetery Wannyarra 5 miles from Dunolly.	14/4/1934.				89·61 ozs.					a little quartz attached.							Approx. Size 4 1/4 in X 2 1/2 in. X 2 in.
					Valued at about £700												
										639.							
Wm Howe + Partners Cowrenvale near Maryborough Parish of Bet Bet.	5/7/1934.	113 ozs.			84 ozs.					Quartz with ironoxide associated with nugget.							
										640. The "STEWART" Nugget.							
Stewart Hurnall, Armstrongs	14/4/36. 14th April 1936.	120·62 ozs.			111·47 ozs. Silver ·040 ozs.						6 inches from surface		—			—	This Nugget was turned up with a plough. No further gold was found in the near vercinity —

PARTICULARS RESPECTING NUGGETS FOUND IN VICTORIA.

Where and by whom found, &c.	Date when found.	Gross Weight (Troy). lbs.	oz.	dwt.	Estimated Weight of Pure Gold. oz.	dwt.	gr.	Specific Gravity.	Carats.	Proportion of Gold, Quartz, &c., &c.	Depth from the Surface at which obtained. ft.	in.	Section of Strata to the bed-rock. strata.	ft.	in.	Distance from the nearest Quartz Reef.	Description of Appearance, Size, Associated Minerals, and General Remarks.
										641.							
Messrs Matthews + Walters	11/2/31				62	4			The "Blackwood Eagle"								W McKee J.P. c/o Koornong + Nerrim Rds Carnegie.
										642							
Waanyarra ~~Cleary's Gully~~ S. of Tarnagulla ~~Stanley McNamara~~ Messrs Baker, Hurford, and S. Lawson	~~13/11/31~~ 5/10/1929.	6			18½				The "Birthday" Value £60		22 ft.						Model presented by Mr J Hurford.
										643							
Cleary's Gully Tarnagulla Stanley McNamara.	13/11/31.				67 ozs				The "Boomerang" Value £500.								model presented by Mr J. Hurford.
										644.							
Inglewood near the Lady Don Line of Reef. 6 feet below the surface. J. Hendrickson	May 1941				71 ozs				Value £619. 13. 6.		6.					Shallow Alluvial	Weight before smelting 71.1.19 oz. " after " 65.18.19. Assay. 9540.
										645							
Found in Washed Gravel of abandoned alluvial mine worked about 1870. Gulf Mine Nr Avoca	1/7/1943				29				Value £280				See Letter from Inspector Dowd attached				

PARTICULARS RESPECTING NUGGETS FOUND IN VICTORIA.

Where and by whom found, &c.	Date when found.	Gross Weight (Troy). lbs.	oz.	dwt.	Estimated Weight of Pure Gold. oz	dwt.	gr.	Specific Gravity.	Carats.	Proportion of Gold, Quartz, &c., &c.	Depth from the Surface at which obtained. ft.	in.	Section of Strata to the bed-rock. strata.	ft.	in.	Distance from the nearest Quartz Reef.	Description of Appearance, Size, Associated Minerals, and General Remarks.
										646							
Butterick's claim Wedderburn	11/4/50		145	45	0	25				WEDDERBURN DOG Value £1793							found within 6 inches of Golden-retriever.
										6487							
Butterick's claim Wedderburn	11/4/50		72	42	0	25				GOLDEN RETRIEVER Value £834							
Kingower	3/4/72		5 oz	17	8					6·48							found by Mrs J Evans. Cast made by National Museum per favor Dr Beasley.
Goosebery Hill Dunolly.	10/1/72		3	3	12		3 dwt 12 grs			649							found by J Hesse Dunolly - replica donated by J Hesse

PARTICULARS RESPECTING NUGGETS FOUND IN VICTORIA.

Where and by whom found, &c.	Date when found.	Gross Weight (Troy).			Estimated Weight of Pure Gold.			Specific Gravity.	Carats.	Proportion of Gold, Quartz, &c., &c.	Depth from the Surface at which obtained.		Section of Strata to the bed-rock.			Distance from the nearest Quartz Reef.	Description of Appearance, Size, Associated Minerals, and General Remarks.
		lbs.	oz.	dwt.	oz	dwt.	gr.				ft.	in.	strata.	ft.	in.		

PARTICULARS RESPECTING NUGGETS FOUND IN VICTORIA.

Where and by whom found, &c.	Date when found.	Gross Weight (Troy).			Estimated Weight of Pure Gold.			Specific Gravity.	Carats.	Proportion of Gold, Quartz, &c., &c.	Depth from the Surface at which obtained.		Section of Strata to the bed-rock.			Distance from the nearest Quartz Reef.	Description of Appearance, Size, Associated Minerals, and General Remarks.
		lbs.	oz.	dwt.	oz.	dwt.	gr.				ft.	in.	strata.	ft.	in.		